DATE DUE

Demco, Inc. 38-293

Digitized by the Internet Archive
in 2010 with funding from
CARLI: Consortium of Academic and Research Libraries in Illinois

http://www.archive.org/details/officialvote1958illi

4.26
8



OFFICIAL VOTE
OF THE
STATE OF ILLINOIS

Cast at the

GENERAL ELECTION, NOVEMBER 4, 1958
JUDICIAL ELECTION, 1957, 1958
SPECIAL ELECTION, 1957

◆

PRIMARY ELECTION
GENERAL PRIMARY, APRIL 8, 1958

◆

Compiled by

CHARLES F. CARPENTIER
SECRETARY OF STATE

OFFICIAL VOTE

OF THE

STATE OF ILLINOIS

Cast at the

GENERAL ELECTION, NOVEMBER 4, 1958
JUDICIAL ELECTION, 1957, 1958
SPECIAL ELECTION, 1957

◆

PRIMARY ELECTION
GENERAL PRIMARY, APRIL 8, 1958



3 1129 00197 5598

7210843

Compiled by
CHARLES F. CARPENTIER
SECRETARY OF STATE

◆

[Printed by authority of the State of Illinois.]

INDEX TO OFFICIAL VOTE

	Page
Banking Act	16
Congressman, see "Representatives in Congress"	30
Constitutional Amendments	
County Officers	21
Judicial Article	18
Improvements at Institutions	27
Judicial Elections	51
Circuit—General	52
Special	51
Korean Bonus	24
Maps—Appellate Court	95
Senatorial—Cook County Outside Chicago	100
Representative	102
Representative—Cook County Outside Chicago	103
Representative—Chicago	104
Circuit Court	96
Congressional	97
Congressional—Cook County	98
Senatorial	99
Senatorial—Chicago	101
Supreme Court	94
Representatives in General Assembly	
General Election	41
Primary Election	83
Representatives in Congress	
General Election	30
Primary Election	68
Special Election	56
Special Elections	51
State Central Committeemen	73
State Senators	
General Election	36
Primary Election	78
State Treasurer	
General Election	8
Primary Election	62
Superintendent of Public Instruction	
General Election	11
Primary Election	65
Summary of Vote	
General Election	4
Primary Election	59
Total Vote by Counties	
General Election	6
Primary Election	60
Trustees of University of Illinois	14

ILLINOIS GENERAL ELECTION—

NOVEMBER 4, 1958

SUMMARY OF GENERAL VOTE

Office, Party and Candidate	Plurality	Total in State	Outside Cook County	Cook County	Counties Carried
STATE TREASURER					
REPUBLICAN—Warren E. Wright	----------	1,548,902	825,283	723,619	70
DEMOCRATIC—Joseph D. Lohman	139,907	1,688,809	674,074	1,014,735	32
SUPERINTENDENT OF PUBLIC INSTRUCTION					
REPUBLICAN—Gerald W. Smith	----------	1,477,332	780,674	696,658	61
DEMOCRATIC—George T. Wilkins	208,545	1,685,877	683,499	1,002,378	41
TRUSTEES OF UNIVERSITY OF ILLINOIS					
REPUBLICAN—Park Livingston	----------	1,487,954½	781,196½	706,758	---------
Cushman B. Bissell	----------	1,448,903	750,806	698,097	---------
Doris Simpson Holt	----------	1,400,456½	754,528½	645,928	---------
DEMOCRATIC—Howard W. Clement	----------	1,671,895	668,566	1,003,329	---------
Richard A. Harewood	----------	1,653,654	657,725	995,929	---------
Harold Pogue	----------	1,718,370	673,660	1,044,710	---------
PROPOSED AMENDMENTS TO ILLINOIS BANKING ACT					
Yes	363,362	755,622	404,959	350,663	---------
No	----------	392,260	281,451	110,809	---------
Receiving a majority of the votes cast, this Amendment was adopted.					
PROPOSED AMENDMENT TO ARTICLE VI (Judicial Article Amendment)					
Total Vote on Amendment	----------	2,483,158	1,097,974	1,385,184	---------
Yes	----------	1,589,655	560,743	1,028,912	---------
No	----------	893,503	537,231	356,272	---------
Failing to receive a majority of the votes cast or two-thirds of the votes on the amendment, this amendment was not adopted.					

SUMMARY OF GENERAL VOTE—Concluded

Office, Party and Candidate	Plurality	Total in State	Outside Cook County	Cook County	Counties Carried
PROPOSED AMENDMENT TO SECTION 8 OF ARTICLE X (County Officers' Re-Election)					
Total Vote on Amendment	----------	2,519,486	1,119,913	1,399,573	----------
Yes	----------	1,420,011	508,451	911,560	----------
No	----------	1,099,475	611,462	488,013	----------
Failing to receive a majority of the votes cast or two-thirds of the votes on the amendment, this amendment was not adopted.					
PROPOSED KOREAN VETERANS' COMPENSATION ACT AND BOND ISSUE					
Highest Legislative Vote	----------	3,209,908	1,500,453	1,709,455	----------
Yes	----------	1,349,304	689,669	659,635	----------
No	----------	1,483,933	601,504	882,429	----------
Failing to receive a majority of the votes cast for members of the General Assembly, this proposition was not adopted.					
PROPOSED PERMANENT IMPROVEMENTS AT INSTITUTIONS OWNED BY THIS STATE ACT AND BOND ISSUE					
Highest Legislative Vote	----------	3,209,908	1,500,453	1,709,455	----------
Yes	----------	1,461,701	518,129	943,572	----------
No	----------	1,276,184	701,392	574,792	----------
Failing to receive a majority of the votes cast for members of the General Assembly, this proposition was not adopted.					
Total Vote Cast	----------	3,427,278	1,581,671	1,845,607	----------

TOTAL VOTE BY COUNTIES — NOVEMBER 4, 1958

Adams	22,781
Alexander	8,010
Bond	5,686
Boone	5,613
Brown	3,405
Bureau	15,103
Calhoun	3,044
Carroll	6,456
Cass	6,062
Champaign	26,958
Christian	15,513
Clark	8,165
Clay	7,671
Clinton	10,137
Coles	15,736
Cook	(See Below)
Crawford	8,237
Cumberland	5,245
DeKalb	13,100
DeWitt	6,016
Douglas	6,757
DuPage	83,945
Edgar	10,099
Edwards	4,297
Effingham	9,932
Fayette	10,301
Ford	5,479
Franklin	20,721
Fulton	17,947
Gallatin	4,684
Greene	7,116
Grundy	7,628
Hamilton	6,137
Hancock	9,815
Hardin	2,928
Henderson	3,719
Henry	14,303
Iroquois	10,652
Jackson	15,489
Jasper	5,862
Jefferson	15,578
Jersey	6,500
JoDaviess	7,167
Johnson	4,245
Kane	50,238
Kankakee	23,833
Kendall	4,686
Knox	19,247
Lake	69,041
LaSalle	34,378
Lawrence	8,333
Lee	11,661
Livingston	11,395
Logan	11,028
Macon	35,539
Macoupin	20,428
Madison	58,784
Marion	15,973
Marshall	5,586
Mason	6,450
Massac	5,724
McDonough	8,809
McHenry	21,211
McLean	24,695
Menard	4,182
Mercer	7,295
Monroe	7,021
Montgomery	15,018
Morgan	14,097
Moultrie	5,769
Ogle	11,410
Peoria	47,690
Perry	10,483
Piatt	5,561
Pike	8,690
Pope	2,302
Pulaski	4,514
Putnam	2,128
Randolph	13,983
Richland	7,367
Rock Island	37,736
Saline	13,483
Sangamon	59,791
Schuyler	4,896
Scott	3,544
Shelby	10,267
Stark	2,883
St. Clair	71,528
Stephenson	13,279
Tazewell	31,114
Union	7,664
Vermilion	34,588
Wabash	5,985
Warren	7,604
Washington	7,331
Wayne	9,314
White	9,689
Whiteside	15,670
Will	50,464
Williamson	20,876
Winnebago	55,749
Woodford	9,428
Down State	1,581,671
Cook County	1,845,607
Total	3,427,278

TOTAL VOTE — COOK COUNTY — NOVEMBER 4, 1958
(Information furnished by Clerk of Cook County)

Chicago

WARDS

1	20,429
2	25,129
3	24,441
4	26,570
5	20,255
6	24,568
7	31,994
8	30,092
9	35,469
10	30,787
11	23,575
12	21,315
13	40,445
14	18,595
15	24,441
16	22,749
17	22,383
18	42,252
19	55,273
20	24,221
21	17,380
22	20,925
23	32,111
24	22,629
25	17,392
26	18,100
27	18,237
28	20,566
29	19,748
30	24,074
31	22,388
32	18,481
33	22,701
34	20,924
35	28,652
36	28,901
37	29,412
38	42,132
39	28,767
40	26,110
41	52,494
42	22,973
43	19,684
44	23,779
45	28,518
46	23,045
47	30,864
48	25,004
49	29,512
50	43,786
Total	1,344,272

Chicago

SUBURBS

Berwyn	25,752
Chicago Heights	11,323
Cicero	31,943
Harvey	8,406
Lyons	3,094
Stickney	2,515
Summit	3,230
Total	86,263

TOWNSHIPS

Barrington	2,062
Bloom	8,344
Bremen	14,351
Calumet	5,842
Elk Grove	5,272
Evanston	29,720
Hanover	1,874
Lemont	2,666
Leyden	27,123
Lyons	19,302
Maine	28,655
New Trier	23,074
Niles	31,480
Northfield	13,298
Norwood Park	7,860
Oak Park	25,467
Orland	1,397
Palatine	8,120
Palos	5,143
Proviso	46,763
Rich	9,981
River Forest	5,050
Riverside	7,716
Schaumburg	1,862
Stickney	5,392
Thornton	31,675
Wheeling	15,002
Worth	30,581
Total	415,072
GRAND TOTAL	1,845,607

VOTE FOR STATE TREASURER—NOVEMBER 4, 1958

Counties	Plurality		Republican	Democratic
			Warren E. Wright	Joseph D. Lohman
Adams	R	606	11,137	10,531
Alexander	R	301	3,874	3,573
Bond	R	173	2,717	2,544
Boone	R	2,413	3,833	1,420
Brown	D	340	1,403	1,743
Bureau	R	3,335	8,823	5,488
Calhoun	D	33	1,306	1,339
Carroll	R	1,760	3,901	2,141
Cass	D	441	2,658	3,099
Champaign	R	7,079	16,522	9,443
Christian	D	1,760	6,650	8,410
Clark	R	162	3,936	3,774
Clay	R	150	3,740	3,590
Clinton	R	429	4,723	4,294
Coles	R	1,351	8,087	6,736
Cook (See Below)				
Crawford	R	818	4,273	3,455
Cumberland	D	277	2,363	2,640
DeKalb	R	4,837	8,750	3,913
DeWitt	R	1,140	3,455	2,315
Douglas	R	1,227	3,802	2,575
DuPage	R	30,813	56,620	25,807
Edgar	R	1,658	5,637	3,979
Edwards	R	917	2,423	1,506
Effingham	D	282	4,431	4,713
Fayette	D	340	4,701	5,041
Ford	R	2,388	3,870	1,482
Franklin	D	3,318	7,726	11,044
Fulton	R	83	8,645	8,562
Gallatin	D	639	1,671	2,310
Greene	D	356	3,009	3,365
Grundy	R	3,015	5,028	2,013
Hamilton	D	214	2,591	2,805
Hancock	R	1,419	5,384	3,965
Hardin	R	234	1,445	1,211
Henderson	R	643	2,091	1,448
Henry	R	3,214	8,522	5,308
Iroquois	R	4,689	7,540	2,851
Jackson	R	52	7,324	7,272
Jasper	D	394	2,522	2,916
Jefferson	D	383	7,081	7,464
Jersey	D	500	2,804	3,304
JoDaviess	R	1,437	3,993	2,556
Johnson	R	949	2,314	1,365
Kane	R	11,664	29,917	18,253
Kankakee	R	3,709	13,440	9,731
Kendall	R	1,943	3,247	1,304
Knox	R	4,090	11,279	7,189
Lake	R	16,744	41,757	25,013
LaSalle	R	5,694	19,352	13,658
Lawrence	R	82	3,948	3,866
Lee	R	3,976	7,569	3,593
Livingston	R	4,467	7,773	3,306
Logan	R	3,203	6,841	3,638
Macon	D	1,566	16,255	17,821

Counties carried, Mr. Wright, 70; Mr. Lohman, 32.

VOTE FOR STATE TREASURER—NOVEMBER 4, 1958—Continued

Counties	Plurality		Republican	Democratic
			Warren E. Wright	Joseph D. Lohman
Macoupin	D	2,731	8,389	11,120
Madison	D	16,999	19,126	36,125
Marion	D	1,478	6,774	8,252
Marshall	R	999	3,155	2,156
Mason	D	258	2,927	3,185
Massac	R	737	2,859	2,122
McDonough	R	2,996	5,768	2,772
McHenry	R	9,195	14,957	5,762
McLean	R	7,159	15,402	8,243
Menard	R	694	2,354	1,660
Mercer	R	1,758	4,272	2,514
Monroe	R	420	3,548	3,128
Montgomery	D	437	6,828	7,265
Morgan	R	2,345	7,952	5,607
Moultrie	R	90	2,715	2,625
Ogle	R	5,189	7,996	2,807
Peoria	R	6,362	26,339	19,977
Perry	D	136	4,710	4,846
Piatt	R	1,151	3,264	2,113
Pike	D	889	3,608	4,497
Pope	R	560	1,331	771
Pulaski	R	408	2,219	1,811
Putnam	R	399	1,215	816
Randolph	D	232	6,410	6,642
Richland	R	827	3,845	3,018
Rock Island	D	1,437	16,847	18,284
Saline	D	235	6,180	6,415
Sangamon	R	6,839	32,475	25,636
Schuyler	R	257	2,412	2,155
Scott	R	422	1,823	1,401
Shelby	D	835	4,426	5,261
Stark	R	949	1,860	911
St. Clair	D	20,954	22,361	43,315
Stephenson	R	3,317	7,870	4,553
Tazewell	R	54	13,537	13,483
Union	D	1,136	2,987	4,123
Vermilion	R	1,101	17,354	16,253
Wabash	D	127	2,653	2,780
Warren	R	2,466	4,923	2,457
Washington	R	1,021	3,850	2,829
Wayne	R	593	4,673	4,080
White	D	864	3,826	4,690
Whiteside	R	4,992	10,057	5,065
Will	R	7,588	28,353	20,765
Williamson	D	1,603	8,795	10,398
Winnebago	R	6,394	29,750	23,356
Woodford	R	2,257	5,605	3,348
Down State	R	151,209	825,283	674,074
Cook County	D	291,116	723,619	1,014,735
Total	D	139,907	1,548,902	1,688,809

VOTE FOR STATE TREASURER—COOK COUNTY—NOVEMBER 4, 1958

(Information Furnished by Clerk of Cook County)

Chicago	Republican Warren E. Wright	Democratic Joseph D. Lohman
WARDS		
1	3,582	16,222
2	5,476	17,935
3	5,606	16,550
4	5,758	18,705
5	5,400	13,545
6	6,258	15,981
7	13,360	16,954
8	12,247	15,799
9	14,811	17,958
10	7,880	20,208
11	4,743	17,349
12	5,699	14,113
13	13,952	23,343
14	2,622	14,888
15	8,824	13,831
16	6,051	15,027
17	6,003	14,504
18	17,168	22,248
19	25,775	25,848
20	6,161	15,692
21	3,035	13,474
22	4,215	15,332
23	8,283	21,651
24	1,679	19,906
25	2,121	14,762
26	2,298	14,854
27	2,269	15,123
28	5,590	13,915
29	2,921	16,232
30	7,617	15,069
31	3,806	17,676
32	3,263	13,818
33	7,738	13,685
34	7,216	12,333
35	10,758	15,688
36	12,426	14,311
37	12,182	15,851
38	17,298	22,031
39	12,102	15,028
40	7,805	16,814
41	27,326	21,459
42	6,625	15,100
43	6,777	11,499
44	8,815	13,438
45	12,118	14,445
46	7,887	13,504
47	13,920	15,154
48	9,707	13,588
49	10,929	16,722
50	15,427	26,111
Total	431,529	825,273

Chicago	Republican Warren E. Wright	Democratic Joseph D. Lohman
SUBURBS		
Berwyn	12,468	12,475
Chicago Heights	6,492	4,297
Cicero	18,613	12,190
Harvey	4,416	3,639
Lyons	1,279	1,362
Stickney	982	1,428
Summit	1,113	1,904
Total	45,363	37,295
TOWNSHIPS		
Barrington	1,565	446
Bloom	5,225	2,836
Bremen	6,650	7,148
Calumet	2,907	2,685
Elk Grove	3,844	1,285
Evanston	20,194	8,508
Hanover	1,149	678
Lemont	1,066	1,407
Leyden	13,302	12,305
Lyons	12,833	5,756
Maine	19,684	7,968
New Trier	16,130	6,132
Niles	15,615	14,669
Northfield	9,391	3,442
Norwood Park	3,918	3,620
Oak Park	16,975	7,509
Orland	775	567
Palatine	5,029	2,824
Palos	2,828	2,115
Proviso	25,965	19,012
Rich	6,224	3,434
River Forest	3,829	1,038
Riverside	4,868	2,486
Schaumburg	1,116	698
Stickney	2,102	3,035
Thornton	17,033	13,334
Wheeling	9,851	4,647
Worth	16,659	12,583
Total	246,727	152,167
GRAND TOTAL	723,619	1,014,735

VOTE FOR SUPERINTENDENT OF PUBLIC INSTRUCTION—NOVEMBER 4, 1958

Counties	Plurality		Republican	Democratic
			Gerald W. Smith	George T. Wilkins
Adams	D	248	10,423	10,671
Alexander	D	116	3,566	3,682
Bond	R	14	2,587	2,573
Boone	R	2,323	3,696	1,373
Brown	D	460	1,259	1,719
Bureau	R	3,140	8,562	5,422
Calhoun	D	163	1,210	1,373
Carroll	R	1,647	3,732	2,085
Cass	D	577	2,521	3,098
Champaign	R	5,718	15,317	9,599
Christian	D	2,803	5,947	8,750
Clark	D	73	3,749	3,822
Clay	D	47	3,564	3,611
Clinton	R	297	4,452	4,155
Coles	R	939	7,672	6,733
Cook (See Below)				
Crawford	R	678	4,136	3,458
Cumberland	D	301	2,264	2,565
DeKalb	R	4,157	8,262	4,105
DeWitt	R	825	3,220	2,395
Douglas	R	976	3,620	2,644
DuPage	R	28,263	54,911	26,648
Edgar	R	1,363	5,397	4,034
Edwards	R	763	2,278	1,515
Effingham	D	903	3,970	4,873
Fayette	D	548	4,500	5,048
Ford	R	2,161	3,718	1,557
Franklin	D	3,858	7,099	10,957
Fulton	D	564	8,109	8,673
Gallatin	D	750	1,536	2,286
Greene	D	876	2,604	3,480
Grundy	R	2,754	4,692	1,938
Hamilton	D	406	2,378	2,784
Hancock	R	1,184	5,220	4,036
Hardin	R	191	1,403	1,212
Henderson	R	776	2,144	1,368
Henry	R	3,081	8,382	5,301
Iroquois	R	4,317	7,304	2,987
Jackson	D	643	6,795	7,438
Jasper	D	620	2,354	2,974
Jefferson	D	1,436	6,380	7,816
Jersey	D	819	2,594	3,413
JoDaviess	R	1,243	3,806	2,563
Johnson	R	696	2,094	1,398
Kane	R	10,817	28,992	18,175
Kankakee	R	3,272	12,770	9,498
Kendall	R	1,821	3,146	1,325
Knox	R	3,552	10,695	7,143
Lake	R	14,988	40,070	25,082
LaSalle	R	4,502	18,027	13,525
Lawrence	D	98	3,782	3,880
Lee	R	3,799	7,329	3,530
Livingston	R	4,104	7,437	3,333
Logan	R	2,570	6,338	3,768
Macon	D	3,356	14,991	18,347

VOTE FOR SUPERINTENDENT OF PUBLIC INSTRUCTION—NOVEMBER 4, 1958
—Continued

Counties	Plurality		Republican	Democratic
			Gerald W. Smith	George T. Wilkins
Macoupin	D	3,352	7,943	11,295
Madison	D	22,937	16,156	39,093
Marion	D	1,937	6,448	8,385
Marshall	R	766	2,951	2,185
Mason	D	638	2,661	3,299
Massac	R	481	2,591	2,110
McDonough	R	2,812	5,631	2,819
McHenry	R	8,590	14,453	5,863
McLean	R	6,338	14,711	8,373
Menard	R	519	2,232	1,713
Mercer	R	1,712	4,218	2,506
Monroe	R	314	3,512	3,198
Montgomery	D	866	6,487	7,353
Morgan	R	1,029	7,042	6,013
Moultrie	D	199	2,501	2,700
Ogle	R	4,827	7,598	2,771
Peoria	R	5,658	25,546	19,888
Perry	D	219	4,592	4,811
Piatt	R	833	3,069	2,236
Pike	D	1,380	3,252	4,632
Pope	R	481	1,257	776
Pulaski	R	179	2,054	1,875
Putnam	R	352	1,174	822
Randolph	D	716	5,974	6,690
Richland	R	729	3,736	3,007
Rock Island	D	1,121	16,846	17,967
Saline	D	685	5,758	6,443
Sangamon	R	2,479	29,414	26,935
Schuyler	R	76	2,279	2,203
Scott	R	243	1,702	1,459
Shelby	D	1,258	4,099	5,357
Stark	R	944	1,837	893
St. Clair	D	22,280	20,586	42,866
Stephenson	R	3,238	7,649	4,411
Tazewell	D	582	12,783	13,365
Union	D	2,057	2,542	4,599
Vermilion	R	33	16,374	16,341
Wabash	D	291	2,525	2,816
Warren	R	2,381	4,827	2,446
Washington	R	1,008	3,838	2,830
Wayne	R	420	4,484	4,064
White	D	1,128	3,570	4,698
Whiteside	R	4,759	9,846	5,087
Will	R	5,840	27,035	21,195
Williamson	D	2,050	8,362	10,412
Winnebago	R	4,615	28,205	23,590
Woodford	R	1,949	5,320	3,371
Down State	R	97,175	780,674	683,499
Cook County	D	305,720	696,658	1,002,378
Total		208,545	1,477,332	1,685,877

Counties carried, Mr. Smith, 61; Mr. Wilkins, 41

VOTE FOR SUPERINTENDENT OF PUBLIC INSTRUCTION—COOK COUNTY—NOVEMBER 4, 1958
(Information Furnished by Clerk of Cook County)

Chicago	Republican Gerald W. Smith	Democratic George T. Wilkins
1	3,499	16,182
2	5,096	17,576
3	5,343	16,120
4	5,690	18,038
5	5,518	12,518
6	6,025	15,384
7	13,410	15,656
8	11,875	15,306
9	13,945	17,725
10	7,362	19,646
11	4,350	17,489
12	4,917	14,375
13	12,637	23,779
14	2,242	14,892
15	7,885	14,196
16	5,482	15,011
17	5,822	14,277
18	15,673	22,717
19	24,786	25,400
20	5,894	15,317
21	2,741	13,440
22	3,740	15,402
23	7,318	21,945
24	1,607	19,749
25	2,004	14,760
26	1,968	14,851
27	2,106	15,000
28	5,350	13,893
29	2,720	16,253
30	6,963	15,291
31	3,341	17,918
32	2,892	13,804
33	7,105	13,978
34	6,747	12,469
35	9,667	16,116
36	11,572	14,590
37	11,575	15,953
38	15,835	22,689
39	11,533	14,888
40	7,603	16,191
41	25,987	21,801
42	6,655	14,613
43	6,545	11,279
44	8,657	12,836
45	11,366	14,739
46	7,681	13,022
47	13,342	15,043
48	9,419	13,234
49	10,614	16,002
50	15,719	24,379
Total	407,823	817,732

Chicago	Republican Gerald W. Smith	Democratic George T. Wilkins
SUBURBS		
Berwyn	11,848	12,807
Chicago Heights	6,423	4,107
Cicero	18,033	12,404
Harvey	4,159	3,764
Lyons	1,173	1,445
Stickney	885	1,501
Summit	981	1,988
Total	43,502	38,016
TOWNSHIPS		
Barrington	1,565	406
Bloom	5,176	2,761
Bremen	6,458	7,160
Calumet	2,809	2,716
Elk Grove	3,877	1,199
Evanston	20,718	7,521
Hanover	1,094	699
Lemont	960	1,430
Leyden	13,277	12,101
Lyons	12,869	5,429
Maine	19,398	7,618
New Trier	16,925	5,016
Niles	15,610	13,780
Northfield	9,451	3,093
Norwood Park	3,704	3,655
Oak Park	17,066	6,902
Orland	733	592
Palatine	4,970	2,731
Palos	2,773	2,099
Proviso	25,307	18,983
Rich	6,424	3,096
River Forest	3,925	880
Riverside	4,895	2,415
Schaumburg	1,118	671
Stickney	1,954	3,104
Thornton	16,318	13,675
Wheeling	9,910	4,366
Worth	16,049	12,532
Total	245,333	146,630
GRAND TOTAL	696,658	1,002,378

Suburbs under Jurisdiction of Chicago Election Commission

VOTE FOR TRUSTEES OF THE UNIVERSITY OF ILLINOIS—NOVEMBER 4, 1958

Counties	Republican			Democratic		
	Park Livingston	Cushman B. Bissell	Doris Simpson Holt	Howard W. Clement	Richard A. Harewood	Harold Pogue
Adams	10,096	9,817	10,049	10,677	10,409	10,350
Alexander	3,664	3,589	3,613	3,522	3,377	3,437
Bond	2,622	2,566	2,590	2,428	2,394	2,410
Boone	3,756	3,566	3,720	1,376	1,347	1,336
Brown	1,220	1,186	1,222	1,665	1,621	1,623
Bureau	8,360	8,087	8,208	5,525	5,435	5,521
Calhoun	1,172	1,134	1,172	1,321	1,288	1,288
Carroll	3,671	3,574	3,592	2,083	2,045	2,072
Cass	2,416	2,330	2,378	3,074	3,014	3,024
Champaign	17,073	14,924	15,186	8,605	8,243	10,135
Christian	5,875	5,571	5,751	8,665	8,618	8,803
Clark	3,810	3,689	3,681	3,726	3,694	3,743
Clay	3,496	3,410	3,619	3,508	3,415	3,396
Clinton	4,263	4,135	4,157	3,999	3,854	3,799
Coles	7,899	7,056	7,166	6,618	6,630	6,751
Cook	(See Below)					
Crawford	4,171	3,982	4,033	3,362	3,343	3,372
Cumberland	2,286	2,163	2,193	2,527	2,528	2,519
DeKalb	8,301	8,009	8,006	4,078	3,978	4,103
DeWitt	3,347	3,040	3,046	2,318	2,241	2,450
Douglas	3,708	3,500	3,520	2,580	2,545	2,704
DuPage	55,509	53,620	51,554	26,851	26,256	28,711
Edgar	5,358	5,197	5,209	3,983	3,966	4,006
Edwards	2,251	2,224	2,218	1,475	1,461	1,458
Effingham	3,881	3,683	3,786	4,504	4,419	4,433
Fayette	4,438	4,284	4,307	4,927	4,816	4,828
Ford	3,793	3,672	3,673	1,481	1,451	1,539
Franklin	6,900	6,652	6,801	10,899	10,624	10,577
Fulton	8,077	7,721	7,714	8,622	8,508	8,542
Gallatin	1,474	1,411	1,435	2,246	2,217	2,184
Greene	2,635	2,547	2,676	3,388	3,315	3,295
Grundy	4,732	4,608	4,652	1,940	1,926	1,927
Hamilton	2,301	2,235	2,251	2,689	2,584	2,617
Hancock	5,176	5,032	5,086	3,965	3,945	4,002
Hardin	1,376	1,349	1,359	1,192	1,167	1,170
Henderson	2,030	1,983	1,979	1,425	1,395	1,510
Henry	8,308	8,206	8,219	5,309	5,257	5,269
Iroquois	7,301	7,143	7,159	2,810	2,784	2,802
Jackson	6,935	6,610	6,726	7,184	7,089	7,255
Jasper	2,356	2,296	2,323	2,917	2,890	2,897
Jefferson	6,328	6,191	6,329	7,763	7,655	7,652
Jersey	2,660	2,593	2,654	3,245	3,170	3,240
JoDaviess	3,611	3,384	3,433	2,406	2,363	2,326
Johnson	2,070	1,950	1,963	1,317	1,294	1,276
Kane	28,744	28,459	28,155	18,433	18,102	18,341
Kankakee	12,776	12,514	12,551	9,479	9,395	9,431
Kendall	3,125	3,045	3,035	1,342	1,299	1,330
Knox	10,577	10,229	10,303	7,038	6,973	7,274
Lake	40,515	39,031	38,599	24,579	23,887	24,848
LaSalle	17,707	16,941	17,097	13,463	13,163	13,060
Lawrence	3,724	3,587	3,620	3,855	3,831	3,841
Lee	7,184	7,076	7,137	3,466	3,383	3,412
Livingston	7,474	7,347	7,352	3,233	3,222	3,271
Logan	6,058	5,705	5,725	3,677	3,554	3,660
Macon	16,110	12,732	13,279	16,065	15,359	21,699

VOTE FOR TRUSTEES OF THE UNIVERSITY OF ILLINOIS—NOVEMBER 4, 1958
—Continued

Counties	Republican			Democratic		
	Park Livingston	Cushman B. Bissell	Doris Simpson Holt	Howard W. Clement	Richard A. Harewood	Harold Pogue
Macoupin	7,745	7,563	7,664	11,130	11,031	10,923
Madison	18,062	17,269	17,995	35,870	35,107	35,170
Marion	6,447½	6,326	6,418½	8,305	8,178	8,136
Marshall	3,017	2,938	2,940	2,136	2,126	2,123
Mason	2,677	2,582	2,641	3,177	3,111	3,095
Massac	2,501	2,427	2,427	2,068	2,049	2,018
McDonough	5,559	5,430	5,428	2,765	2,765	2,879
McHenry	14,309	13,925	13,831	5,644	5,512	5,605
McLean	14,965	14,572	14,093	8,155	8,065	8,757
Menard	2,150	2,095	2,137	1,686	1,689	1,685
Mercer	3,962	3,898	3,923	2,558	2,503	2,523
Monroe	3,419	3,349	3,350	3,131	3,082	3,080
Montgomery	6,348	6,132	6,188	7,183	7,124	7,194
Morgan	6,819	6,563	6,724	5,863	5,754	5,758
Moultrie	2,481	2,227	2,260	2,537	2,493	2,818
Ogle	7,517	7,122	7,205	2,712	2,635	2,708
Peoria	25,811	24,818	25,066	19,460	19,163	19,269
Perry	4,569	4,487	4,478	4,831	4,802	4,860
Piatt	3,177	3,000	3,026	2,113	2,076	2,297
Pike	3,206	3,069	3,234	4,500	4,403	4,387
Pope	1,234	1,206	1,223	751	741	740
Pulaski	2,060	2,004	2,003	1,780	1,733	1,744
Putnam	1,148	1,079	1,100	777	742	750
Randolph	6,013	5,800	5,836	6,508	6,372	6,470
Richland	3,516	3,295	3,392	2,880	2,751	2,788
Rcck Island	15,617	15,475	15,554	18,493	18,337	18,256
Saline	5,657	5,543	5,601	6,303	6,308	6,265
Sangamon	29,050	28,072	28,162	26,470	26,441	26,707
Schuyler	2,209	2,160	2,209	2,181	2,168	2,165
Scott	1,672	1,647	1,692	1,472	1,444	1,428
Shelby	3,989	3,715	3,816	5,204	5,151	5,489
Stark	1,834	1,805	1,798	872	868	870
St. Clair	20,633	20,082	20,533	42,383	42,423	42,148
Stephenson	7,650	7,372	7,486	4,308	4,259	4,214
Tazewell	12,872	12,266	12,437	13,531	13,116	13,141
Union	2,687	2,529	2,562	3,913	3,609	3,567
Vermilion	16,425	15,867	15,972	16,325	16,201	16,413
Wabash	2,367	2,255	2,234	2,710	2,628	2,643
Warren	4,744	4,571	4,610	2,461	2,406	2,524
Washington	3,786	3,736	3,770	2,812	2,777	2,467
Wayne	4,250	3,992	4,048	3,979	3,905	3,883
White	3,535	3,484	3,524	4,675	4,683	4,664
Whiteside	9,840	9,633	9,682	5,028	4,957	4,939
Will	26,804	26,296	26,317	21,320	20,966	20,950
Williamson	8,380	8,093	8,224	10,305	10,136	10,226
Winnebago	28,477	27,306	27,303	23,226	22,998	23,134
Woodford	5,309	5,146	5,151	3,250	3,228	3,271
Down State	781,196½	750,806	754,528½	668,566	657,725	673,660
Cook County	706,758	698,097	645,928	1,003,329	995,929	1,044,710
Total	1,487,954½	1,448,903	1,400,456½	1,671,895	1,653,654	1,718,370

VOTE FOR PROPOSED AMENDMENTS TO ILLINOIS BANKING ACT—NOVEMBER 4, 1958

Counties	Yes	No
Adams	5,090	6,087
Alexander	957	946
Bond	1,188	1,014
Boone	1,589	1,273
Brown	512	722
Bureau	3,917	2,050
Calhoun	466	336
Carroll	1,746	1,065
Cass	856	1,523
Champaign	10,214	5,330
Christian	2,619	3,580
Clark	1,659	1,587
Clay	1,131	1,270
Clinton	2,037	2,100
Coles	3,690	3,891
Cook (See Below)		
Crawford	1,989	1,834
Cumberland	716	1,554
DeKalb	4,469	1,940
DeWitt	1,433	1,162
Douglas	1,547	1,790
DuPage	41,069	12,446
Edgar	1,930	2,563
Edwards	693	507
Effingham	1,621	2,831
Fayette	1,880	2,206
Ford	1,593	1,258
Franklin	2,872	4,318
Fulton	3,706	3,559
Gallatin	491	424
Greene	1,155	1,315
Grundy	2,204	1,342
Hamilton	451	898
Hancock	1,494	2,528
Hardin	319	298
Henderson	680	929
Henry	3,487	2,485
Iroquois	2,536	3,171
Jackson	3,612	2,272
Jasper	989	1,245
Jefferson	2,214	3,741
Jersey	938	892
JoDaviess	1,563	1,059
Johnson	355	708
Kane	19,549	6,474
Kankakee	6,270	3,825
Kendall	1,604	718
Knox	6,041	3,277
Lake	34,787	10,947
LaSalle	8,587	4,401
Lawrence	1,326	1,051
Lee	2,726	2,404
Livingston	4,250	2,821
Logan	2,404	2,845
Macon	11,016	5,594
Macoupin	3,515	3,630
Madison	11,429	9,754
Marion	3,013	3,482
Marshall	1,350	1,088
Mason	1,163	1,165
Massac	980	825
McDonough	1,729	2,331
McHenry	7,822	2,989
McLean	9,754	5,035
Menard	786	508
Mercer	1,159	2,006
Monroe	1,357	1,308
Montgomery	2,706	2,628
Morgan	3,636	2,551
Moultrie	958	1,190
Ogle	3,288	3,234
Peoria	15,003	7,989
Perry	1,121	1,804
Piatt	1,723	1,264
Pike	1,248	1,829
Pope	254	328
Pulaski	276	332
Putnam	591	283
Randolph	3,487	2,586
Richland	1,597	1,364
Rock Island	3,301	2,982
Saline	1,474	1,338
Sangamon	15,883	14,389
Schuyler	653	977
Scott	677	910
Shelby	1,608	2,917
Stark	811	499
St. Clair	6,545	4,915
Stephenson	4,596	2,310
Tazewell	8,184	5,601
Union	888	945
Vermilion	7,682	9,538
Wabash	847	804
Warren	1,990	1,405
Washington	1,274	2,060
Wayne	1,313	1,055
White	1,440	2,057
Whiteside	5,062	3,477
Will	14,861	6,305
Williamson	3,457	2,830
Winnebago	15,384	12,511
Woodford	2,847	1,717
Down State	404,959	281,451
Cook County	350,663	110,809
Total	755,622	392,260

VOTE FOR PROPOSED AMENDMENTS TO THE BANKING ACT—COOK COUNTY—NOV. 4, 1958
(Information Furnished by Clerk of Cook County)

Chicago	Yes	No
WARDS		
1	2,977	1,002
2	882	576
3	771	290
4	2,121	309
5	3,596	291
6	1,751	341
7	7,477	1,259
8	4,810	1,058
9	5,502	1,733
10	3,949	1,536
11	1,997	678
12	2,778	1,327
13	7,589	3,070
14	1,239	1,008
15	3,523	1,528
16	2,462	1,057
17	2,853	614
18	7,613	2,291
19	11,030	3,144
20	1,018	225
21	829	423
22	1,705	1,533
23	3,915	2,598
24	2,706	588
25	2,963	1,236
26	1,425	902
27	2,030	418
28	2,923	1,424
29	2,575	1,481
30	4,085	1,278
31	2,684	1,568
32	1,181	679
33	3,940	1,476
34	3,182	1,083
35	5,492	1,821
36	4,224	1,819
37	5,580	1,389
38	8,772	2,745
39	5,202	1,505
40	4,012	831
41	11,005	3,187
42	2,312	308
43	2,673	568
44	3,341	797
45	3,788	1,345
46	2,890	614
47	5,744	1,594
48	3,451	612
49	5,831	799
50	9,318	1,720
Total	195,716	61,678

Chicago	Yes	No
SUBURBS		
Berwyn	7,395	3,293
Chicago Heights	2,493	1,099
Cicero	7,614	3,500
Harvey	2,203	945
Lyons	822	471
Stickney	621	434
Summit	653	453
Total	21,801	10,195
TOWNSHIPS		
Barrington	632	108
Bloom	2,498	697
Bremen	3,627	1,501
Calumet	1,187	664
Elk Grove	2,220	472
Evanston	11,164	1,321
Hanover	549	171
Lemont	520	310
Leyden	6,187	3,142
Lyons	6,697	2,118
Maine	10,430	2,397
New Trier	9,990	1,110
Niles	10,988	2,464
Northfield	5,459	923
Norwood Park	1,926	720
Oak Park	8,853	1,524
Orland	297	265
Palatine	2,936	971
Palos	1,272	672
Proviso	13,474	5,632
Rich	4,274	776
River Forest	1,791	304
Riverside	2,438	930
Schaumburg	723	176
Stickney	911	660
Thornton	8,627	3,716
Wheeling	5,641	1,505
Worth	7,835	3,687
Total	133,146	38,936
GRAND TOTAL	350,663	110,809

VOTE FOR PROPOSED AMENDMENTS TO ARTICLE VI OF THE CONSTITUTION (JUDICIAL ARTICLE AMENDMENT)—NOVEMBER 4, 1958

Counties	Total Vote	Amendment Total Vote	Yes	No
Adams	22,781	15,009	7,595	7,414
Alexander	8,010	3,553	1,829	1,724
Bond	5,686	3,002	1,678	1,324
Boone	5,613	4,253	1,738	2,515
Brown	3,405	2,098	865	1,233
Bureau	15,103	10,149	5,502	4,647
Calhoun	3,044	1,354	827	527
Carroll	6,456	4,693	2,060	2,633
Cass	6,062	3,636	1,681	1,955
Champaign	26,958	22,212	10,277	11,935
Christian	15,513	10,463	3,521	6,942
Clark	8,165	4,699	2,032	2,667
Clay	7,671	3,858	1,754	2,104
Clinton	10,137	5,465	2,425	3,040
Coles	15,736	11,637	3,507	8,130
Cook (See Below)				
Crawford	8,237	5,310	2,392	2,918
Cumberland	5,245	3,558	808	2,750
DeKalb	13,100	9,708	5,492	4,216
DeWitt	6,016	4,319	1,727	2,592
Douglas	6,757	5,056	1,237	3,819
DuPage	83,945	76,495	52,875	23,620
Edgar	10,099	6,734	1,942	4,792
Edwards	4,297	2,139	1,063	1,076
Effingham	9,932	6,787	1,691	5,096
Fayette	10,301	5,332	2,364	2,968
Ford	5,479	4,076	1,379	2,697
Franklin	20,721	9,519	3,650	5,869
Fulton	17,947	12,183	5,065	7,118
Gallatin	4,684	2,146	1,006	1,140
Greene	7,116	4,110	2,037	2,073
Grundy	7,628	5,530	2,726	2,804
Hamilton	6,137	3,006	1,064	1,942
Hancock	9,815	6,606	2,285	4,321
Hardin	2,928	1,318	704	614
Henderson	3,719	2,321	932	1,389
Henry	14,303	10,355	5,410	4,945
Iroquois	10,652	8,394	2,380	6,014
Jackson	15,489	9,462	5,988	3,474
Jasper	5,862	3,272	1,077	2,195
Jefferson	15,578	8,980	3,405	5,575
Jersey	6,500	3,294	1,759	1,535
JoDaviess	7,167	4,470	2,245	2,225
Johnson	4,245	1,849	635	1,214
Kane	50,238	41,500	29,034	12,466
Kankakee	23,833	16,288	8,293	7,995
Kendall	4,686	3,878	2,494	1,384
Knox	19,247	13,884	8,053	5,831
Lake	69,041	58,124	40,973	17,151
LaSalle	34,378	25,357	11,654	13,703
Lawrence	8,333	4,386	2,235	2,151
Lee	11,661	8,393	2,833	5,560
Livingston	11,395	8,506	3,018	5,488
Logan	11,028	8,251	2,109	6,142
Macon	35,539	27,120	17,340	9,780

VOTE FOR PROPOSED AMENDMENTS TO ARTICLE VI OF THE CONSTITUTION (JUDICIAL ARTICLE AMENDMENT)—NOVEMBER 4, 1958
—Continued

Counties	Total Vote	Amendment Total Vote	Yes	No
Macoupin	20,428	12,143	5,914	6,229
Madison	58,784	36,280	18,600	17,680
Marion	15,973	9,065	3,131	5,934
Marshall	5,586	4,060	1,791	2,269
Mason	6,450	4,348	1,736	2,612
Massac	5,724	2,590	1,535	1,055
McDonough	8,809	5,726	2,484	3,242
McHenry	21,211	17,690	11,109	6,581
McLean	24,695	19,277	9,632	9,645
Menard	4,182	2,528	1,271	1,257
Mercer	7,295	4,679	1,981	2,698
Monroe	7,021	3,896	2,130	1,766
Montgomery	15,018	8,695	4,220	4,475
Morgan	14,097	9,008	5,787	3,221
Moultrie	5,769	3,830	1,294	2,536
Ogle	11,410	9,260	3,193	6,067
Peoria	47,690	38,310	24,190	14,120
Perry	10,483	5,768	2,040	3,728
Piatt	5,561	4,046	1,749	2,297
Pike	8,690	5,062	2,329	2,733
Pope	2,302	1,153	468	685
Pulaski	4,514	1,800	894	906
Putnam	2,128	1,304	694	610
Randolph	13,983	7,808	4,044	3,764
Richland	7,367	4,206	1,951	2,255
Rock Island	37,736	27,092	15,316	11,776
Saline	13,483	6,816	2,682	4,134
Sangamon	59,791	42,769	17,792	24,977
Schuyler	4,896	3,047	1,271	1,776
Scott	3,544	2,166	963	1,203
Shelby	10,267	6,139	1,639	4,500
Stark	2,883	2,100	1,184	916
St. Clair	71,528	46,265	22,702	23,563
Stephenson	13,279	9,352	5,441	3,911
Tazewell	31,114	21,025	11,407	9,618
Union	7,664	4,210	2,270	1,940
Vermilion	34,588	24,648	8,004	16,644
Wabash	5,985	3,241	1,578	1,663
Warren	7,604	5,723	2,802	2,921
Washington	7,331	4,381	1,227	3,154
Wayne	9,314	4,775	1,945	2,830
White	9,689	5,239	1,962	3,277
Whiteside	15,670	11,612	6,031	5,581
Will	50,464	35,007	22,004	13,003
Williamson	20,876	10,966	6,369	4,597
Winnebago	55,749	44,130	18,327	25,803
Woodford	9,428	6,642	2,995	3,647
Down State	1,581,671	1,097,974	560,743	537,231
Cook County	1,845,607	1,385,184	1,028,912	356,272
Total	3,427,278	2,483,158	1,589,655	893,503

VOTE FOR PROPOSED AMENDMENT TO ARTICLE VI OF THE CONSTITUTION (JUDICIAL ARTICLE AMENDMENT)—COOK COUNTY—NOVEMBER 4, 1958

(Information Furnished by Clerk of Cook County)

Chicago	Yes	No
WARDS		
1	6,137	8,100
2	8,906	3,323
3	8,575	2,269
4	14,436	1,767
5	12,407	1,313
6	12,871	2,088
7	22,467	3,871
8	19,053	3,781
9	20,444	6,289
10	16,019	6,496
11	11,889	4,234
12	10,974	4,458
13	22,726	8,708
14	6,137	7,952
15	13,036	5,480
16	12,282	4,114
17	11,792	2,568
18	26,611	7,277
19	35,665	8,078
20	9,834	2,283
21	6,797	5,049
22	8,587	6,004
23	13,600	10,422
24	10,215	3,066
25	4,777	8,862
26	7,600	4,748
27	7,641	2,347
28	8,036	5,400
29	7,793	4,823
30	13,576	4,195
31	8,986	6,098
32	7,998	4,550
33	11,910	4,583
34	11,862	3,850
35	16,440	5,683
36	16,120	5,079
37	18,693	4,341
38	24,955	7,542
39	18,308	4,996
40	16,074	3,240
41	33,752	8,894
42	11,402	3,335
43	11,145	2,925
44	14,386	3,109
45	15,999	4,741
46	14,101	2,874
47	19,530	4,503
48	15,631	2,537
49	20,230	2,621
50	30,866	4,503
Total	729,271	239,369

Chicago	Yes	No
SUBURBS		
Berwyn	13,012	7,138
Chicago Heights	4,554	3,392
Cicero	14,407	9.196
Harvey	3,942	2,645
Lyons	1,175	1,320
Stickney	1,028	1,062
Summit	900	1,607
Total	39,018	26,360
TOWNSHIPS		
Barrington	1,461	290
Bloom	5,120	1,808
Bremen	7,272	3,906
Calumet	2,366	2,246
Elk Grove	4,116	679
Evanston	22,310	2,249
Hanover	1,136	421
Lemont	992	905
Leyden	13,029	9,319
Lyons	11,769	5,278
Maine	20,696	4,103
New Trier	19,573	1,215
Niles	22,364	4,630
Northfield	10,613	1,211
Norwood Park	4,645	1,660
Oak Park	18,762	2,962
Orland	548	629
Palatine	5,896	1,136
Palos	2,547	1,621
Proviso	24,112	14,692
Rich	7,467	1,364
River Forest	3,596	731
Riverside	4,591	2,200
Schaumburg	1,365	266
Stickney	2,598	1,955
Thornton	15,813	9,951
Wheeling	10,624	2,451
Worth	15,242	10,665
Total	260,623	90,543
GRAND TOTAL	1,028,912	356,272

VOTE FOR PROPOSED AMENDMENT TO SECTION 8 OF ARTICLE X OF THE CONSTITUTION (COUNTY OFFICERS' AMENDMENT)—NOVEMBER 4, 1958

Counties	Total Vote	Amendment Total Vote	Yes	No
Adams	22,781	15,409	6,969	8,440
Alexander	8,010	3,768	1,678	2,090
Bond	5,686	3,311	1,689	1,622
Boone	5,613	4,297	1,828	2,469
Brown	3,405	2,236	950	1,286
Bureau	15,103	10,368	5,056	5,312
Calhoun	3,044	1,368	825	543
Carroll	6,456	4,716	2,215	2,501
Cass	6,062	3,770	1,699	2,071
Champaign	26,958	22,234	9,373	12,861
Christian	15,513	11,219	3,504	7,715
Clark	8,165	4,941	1,896	3,045
Clay	7,671	4,336	1,830	2,506
Clinton	10,137	5,511	2,561	2,950
Coles	15,736	12,244	3,859	8,385
Cook (See Below)				
Crawford	8,237	5,564	2,553	3,011
Cumberland	5,245	3,685	1,010	2,675
DeKalb	13,100	9,766	4,914	4,852
DeWitt	6,016	4,578	1,778	2,800
Douglas	6,757	5,268	1,555	3,713
DuPage	83,945	75,146	46,665	28,481
Edgar	10,099	7,205	1,968	5,237
Edwards	4,297	2,265	989	1,276
Effingham	9,932	6,842	2,096	4,746
Fayette	10,301	5,886	2,552	3,334
Ford	5,479	4,133	1,615	2,518
Franklin	20,721	9,972	3,676	6,296
Fulton	17,947	13,159	5,241	7,918
Gallatin	4,684	2,215	965	1,250
Greene	7,116	4,122	1,914	2,208
Grundy	7,628	5,676	2,410	3,266
Hamilton	6,137	3,168	1,004	2,164
Hancock	9,815	6,942	2,253	4,689
Hardin	2,928	1,433	730	703
Henderson	3,719	2,427	971	1,456
Henry	14,303	10,326	5,150	5,176
Iroquois	10,652	8,601	2,357	6,244
Jackson	15,489	9,509	5,409	4,100
Jasper	5,862	3,486	1,156	2,330
Jefferson	15,578	9,867	3,641	6,226
Jersey	6,500	3,587	1,730	1,857
JoDaviess	7,167	4,608	1,987	2,621
Johnson	4,245	2,079	631	1,448
Kane	50,238	41,224	23,890	17,334
Kankakee	23,833	16,936	7,166	9,770
Kendall	4,686	3,788	1,971	1,817
Knox	19,247	13,676	7,033	6,643
Lake	69,041	57,396	30,625	26,771
LaSalle	34,378	24,952	9,522	15,430
Lawrence	8,333	4,501	2,181	2,320
Lee	11,661	8,835	3,352	5,483
Livingston	11,395	8,729	3,473	5,256
Logan	11,028	8,534	2,559	5,975
Macon	35,539	28,437	15,447	12,990

VOTE FOR PROPOSED AMENDMENT TO SECTION 8 OF ARTICLE X OF THE CONSTITUTION (COUNTY OFFICERS' AMENDMENT)—NOVEMBER 4, 1958
—Continued

Counties	Total Vote	Amendment Total Vote	Yes	No
Macoupin	20,428	12,578	5,518	7,060
Madison	58,784	36,199	16,274	19,925
Marion	15,973	9,596	3,063	6,533
Marshall	5,586	4,097	1,916	2,181
Mason	6,450	4,598	1,759	2,839
Massac	5,724	2,750	1,300	1,450
McDonough	8,809	6,382	2,610	3,772
McHenry	21,211	17,591	9,579	8,012
McLean	24,695	19,391	9,038	10,353
Menard	4,182	2,500	1,289	1,211
Mercer	7,295	4,907	2,044	2,863
Monroe	7,021	4,072	1,891	2,181
Montgomery	15,018	9,123	3,861	5,262
Morgan	14,097	9,144	5,013	4,131
Moultrie	5,769	4,033	1,450	2,583
Ogle	11,410	9,442	3,458	5,984
Peoria	47,690	38,080	19,319	18,761
Perry	10,483	6,030	1,907	4,123
Piatt	5,561	4,097	1,733	2,364
Pike	8,690	5,396	2,319	3,077
Pope	2,302	1,126	503	623
Pulaski	4,514	2,173	978	1,195
Putnam	2,128	1,480	744	736
Randolph	13,983	8,251	4,101	4,150
Richland	7,367	4,509	2,062	2,447
Rock Island	37,736	27,750	13,809	13,941
Saline	13,483	6,652	2,570	4,082
Sangamon	59,791	44,663	16,126	28,537
Schuyler	4,896	3,171	1,364	1,807
Scott	3,544	2,239	866	1,373
Shelby	10,267	7,205	2,283	4,922
Stark	2,883	2,167	1,242	925
St. Clair	71,528	42,516	19,448	23,068
Stephenson	13,279	9,786	4,651	5,135
Tazewell	31,114	21,415	9,291	12,124
Union	7,664	4,560	2,044	2,516
Vermilion	34,588	25,757	7,776	17,981
Wabash	5,985	3,324	1,437	1,887
Warren	7,604	5,756	2,685	3,071
Washington	7,331	4,872	1,420	3,452
Wayne	9,314	5,093	2,067	3,026
White	9,689	5,773	2,399	3,374
Whiteside	15,670	11,910	5,658	6,252
Will	50,464	36,049	18,941	17,108
Williamson	20,876	11,254	6,042	5,212
Winnebago	55,749	45,559	17,330	28,229
Woodford	9,428	6,646	3,202	3,444
Down State	1,581,671	1,119,913	508,451	611,462
Cook County	1,845,607	1,399,573	911,560	488,013
Total	3,427,278	2,519,486	1,420,011	1,099,475

VOTE FOR PROPOSED AMENDMENT TO SECTION 8 OF ARTICLE X OF THE CONSTITUTION (COUNTY OFFICERS' AMENDMENT)—COOK COUNTY—NOVEMBER 4, 1958

(Information Furnished by Clerk of Cook County)

Chicago	Yes	No
WARDS		
1	6,814	7,360
2	8,579	4,031
3	8,607	2,712
4	12,868	2,811
5	11,247	2,780
6	12,329	3,173
7	19,332	6,840
8	16,338	6,390
9	17,459	9,861
10	13,838	9,242
11	11,076	5,426
12	9,385	6,243
13	18,774	12,014
14	5,860	8,322
15	11,431	7,481
16	11,160	5,477
17	10,419	3,369
18	23,274	11,279
19	30,186	13,118
20	9,860	3,029
21	6,144	5,841
22	7,678	7,077
23	12,381	12,118
24	10,626	2,787
25	6,139	6,816
26	6,879	5,560
27	7,878	1,954
28	7,401	6,193
29	7,806	5,294
30	11,779	5,765
31	8,105	7,127
32	7,081	5,704
33	10,550	6,613
34	9,909	6,063
35	13,975	7,989
36	13,910	7,447
37	16,564	6,742
38	21,285	11,679
39	15,432	7,236
40	13,808	5,707
41	28,153	14,227
42	10,753	4,136
43	9,973	4,266
44	12,393	4,925
45	13,972	7,612
46	12,636	4,724
47	17,010	7,245
48	13,761	4,886
49	17,085	5,620
50	26,609	9,065
Total	646,511	329,376

Chicago	Yes	No
SUBURBS		
Berwyn	11,057	9,096
Chicago Heights	4,063	4,048
Cicero	12,645	11,136
Harvey	3,542	3,094
Lyons	1,069	1,441
Stickney	848	1,225
Summit	840	1,659
Total	34,064	31,699
TOWNSHIPS		
Barrington	1,345	458
Bloom	4,511	2,384
Bremen	6,322	5,142
Calumet	2,130	2,652
Elk Grove	3,397	1,317
Evanston	20,013	5,230
Hanover	968	591
Lemont	971	1,040
Leyden	11,821	11,183
Lyons	10,651	6,347
Maine	18,205	6,986
New Trier	16,886	3,996
Niles	19,653	7,997
Northfield	8,922	2,784
Norwood Park	3,921	2,469
Oak Park	16,788	5,523
Orland	509	702
Palatine	4,885	2,023
Palos	2,357	2,054
Proviso	22,170	18,087
Rich	6,420	2,517
River Forest	3,429	1,107
Riverside	4,189	2,782
Schaumburg	1,140	518
Stickney	2,180	2,375
Thornton	14,009	11,984
Wheeling	9,507	4,080
Worth	13,686	12,610
Total	230,985	126,938
GRAND TOTAL	911,560	488,013

Suburbs under Jurisdiction of Chicago Election Commission

VOTE FOR PROPOSED KOREAN VETERANS' COMPENSATION ACT AND BOND ISSUE—NOVEMBER 4, 1958

Counties	Highest Legislative Vote	Yes	No
Adams	22,357	9,735	8,334
Alexander	7,313	4,083	1,314
Bond	5,053	2,644	1,298
Boone	5,231	2,038	2,571
Brown	3,109	1,808	1,082
Bureau	14,583	6,988	5,191
Calhoun	2,870	1,871	412
Carroll	6,044	2,313	2,707
Cass	5,788	2,572	1,933
Champaign	29,008	10,837	12,762
Christian	14,394	7,628	5,384
Clark	7,866	3,668	2,837
Clay	7,171	4,138	1,516
Clinton	9,369	5,810	2,156
Coles	15,007	7,307	5,786
Cook (See Below)			
Crawford	7,467	3,557	2,770
Cumberland	4,941	2,405	1,916
DeKalb	12,413	5,300	5,791
DeWitt	5,483	2,346	2,544
Douglas	6,250	2,659	2,977
DuPage	82,266	23,677	56,090
Edgar	9,877	4,777	4,111
Edwards	3,973	2,503	831
Effingham	9,625	4,963	3,035
Fayette	9,551	4,986	2,490
Ford	5,089	2,140	2,142
Franklin	19,096	10,219	3,810
Fulton	17,488	8,742	6,782
Gallatin	4,258	2,348	724
Greene	6,315	3,445	1,728
Grundy	6,325	3,743	2,459
Hamilton	6,523	2,968	1,333
Hancock	9,732	3,496	4,468
Hardin	2,668	1,299	489
Henderson	3,577	1,583	1,323
Henry	13,991	6,589	5,022
Iroquois	10,444	4,367	4,629
Jackson	14,666	8,994	3,409
Jasper	5,368	2,917	2,074
Jefferson	13,650	7,368	4,043
Jersey	5,959	3,549	1,241
JoDaviess	6,490	3,114	2,801
Johnson	4,141	1,775	891
Kane	47,852	20,889	23,981
Kankakee	21,673	10,675	8,695
Kendall	4,341	2,182	1,942
Knox	18,384	9,671	6,487
Lake	66,368	20,680	41,975
LaSalle	33,437	17,891	12,077
Lawrence	8,031	3,768	2,360
Lee	11,121	5,945	4,489
Livingston	11,182	4,705	5,081
Logan	10,658	5,377	3,807
Macon	34,493	18,674	13,117

VOTE FOR PROPOSED KOREAN VETERANS' COMPENSATION ACT AND BOND ISSUE—NOVEMBER 4, 1958
—Continued

Counties	Highest Legislative Vote	Yes	No
Macoupin	18,694	10,288	5,807
Madison	56,608	28,147	17,344
Marion	15,500	8,047	4,659
Marshall	5,035	2,292	2,019
Mason	5,976	3,147	2,110
Massac	5,186	3,039	1,161
McDonough	8,485	4,432	3,529
McHenry	20,291	7,560	11,739
McLean	23,332	9,540	12,561
Menard	3,843	1,952	1,186
Mercer	6,921	3,044	2,558
Monroe	6,340	3,246	1,547
Montgomery	13,791	7,108	4,293
Morgan	13,519	7,239	4,303
Moultrie	5,463	2,399	1,886
Ogle	10,523	4,481	5,483
Peoria	46,212	18,883	20,603
Perry	9,476	5,056	2,851
Piatt	5,395	2,261	2,466
Pike	8,820	4,344	2,052
Pope	2,107	1,191	448
Pulaski	3,999	2,174	780
Putnam	1,985	1,037	667
Randolph	13,077	7,491	2,759
Richland	7,906	4,054	1,751
Rock Island	35,435	16,113	12,605
Saline	12,963	6,257	3,192
Sangamon	57,518	25,670	25,564
Schuyler	4,605	2,301	1,498
Scott	3,301	1,601	1,062
Shelby	9,740	4,884	3,724
Stark	2,787	1,229	1,180
St. Clair	65,407	30,992	17,591
Stephenson	11,769	5,591	5,424
Tazewell	27,096	11,849	11,550
Union	7,307	3,561	1,826
Vermilion	32,132	13,170	14,088
Wabash	5,458	3,118	1,373
Warren	7,634	3,285	2,855
Washington	6,729	2,984	2,832
Wayne	8,658	5,014	1,586
White	8,852	6,661	1,586
Whiteside	15,221	8,197	5,714
Will	49,209	20,993	18,601
Williamson	19,993	11,405	3,675
Winnebago	51,995	18,488	32,762
Woodford	7,831	4,128	3,437
Down State	1,500,453	689,669	601,504
Cook County	1,709,455	659,635	882,429
Total	3,209,908	1,349,304	1,483,933

VOTE FOR PROPOSED KOREAN VETERANS' COMPENSATION ACT AND BOND ISSUE —COOK COUNTY—NOVEMBER 4, 1958

(Information Furnished by Clerk of Cook County)

Chicago	Yes	No
WARDS		
1	10,284	4,698
2	10,693	4,468
3	9,204	4,192
4	12,140	6,124
5	6,721	8,509
6	11,001	5,917
7	9,893	17,985
8	11,258	13,874
9	12,569	17,680
10	9,898	15,751
11	10,627	7,722
12	8,512	9,181
13	13,976	20,900
14	8,222	6,901
15	8,861	12,117
16	10,291	7,891
17	9,698	6,302
18	15,248	22,142
19	17,824	30,667
20	9,818	5,101
21	6,892	6,941
22	8,107	8,383
23	11,983	14,649
24	11,779	3,185
25	9,671	4,167
26	6,899	6,989
27	7,841	3,218
28	8,968	6,365
29	8,605	6,275
30	9,999	10,065
31	9,241	8,052
32	7,518	6,858
33	9,022	10,212
34	7,876	9,813
35	10,026	14,559
36	10,248	13,980
37	11,081	14,536
38	14,057	22,343
39	9,581	15,668
40	9,157	12,528
41	15,453	31,093
42	7,700	8,644
43	7,183	8,443
44	7,493	12,144
45	10,392	13,302
46	8,024	10,774
47	10,547	15,972
48	8,703	11,842
49	9,280	16,162
50	13,607	24,501
Total	503,671	580,185

Chicago	Yes	No
SUBURBS		
Berwyn	8,465	14,628
Chicago Heights	4,371	4,851
Cicero	12,547	15,571
Harvey	3,083	4,413
Lyons	1,062	1,700
Stickney	846	1,442
Summit	1,213	1,529
Total	31,587	44,134
TOWNSHIPS		
Barrington	512	1,403
Bloom	2,565	4,971
Bremen	5,591	6,846
Calumet	2,241	3,079
Elk Grove	1,319	3,639
Evanston	7,907	19,061
Hanover	782	950
Lemont	1,167	1,169
Leyden	9,023	15,626
Lyons	4,887	13,155
Maine	8,198	18,589
New Trier	4,605	17,116
Niles	8,469	20,400
Northfield	2,854	9,563
Norwood Park	2,596	4,339
Oak Park	7,158	16,564
Orland	451	853
Palatine	2,647	4,971
Palos	1,601	3,204
Proviso	15,618	27,713
Rich	2,328	7,100
River Forest	1,183	3,556
Riverside	1,870	5,311
Schaumburg	667	1,062
Stickney	1,928	3,010
Thornton	11,371	17,316
Wheeling	4,264	9,948
Worth	10,575	17,596
Total	124,377	258,110
GRAND TOTAL	659,635	822,429

VOTE FOR PROPOSED PERMANENT IMPROVEMENTS AT INSTITUTIONS OWNED BY THIS STATE ACT AND BOND ISSUE—NOVEMBER 4, 1958

Counties	Highest Legislative Vote	Yes	No
Adams	22,357	7,225	10,076
Alexander	7,313	2,334	2,256
Bond	5,053	1,677	1,825
Boone	5,231	1,669	2,770
Brown	3,109	857	1,680
Bureau	14,583	5,112	6,094
Calhoun	2,870	945	900
Carroll	6,044	2,106	2,676
Cass	5,788	1,623	2,503
Champaign	29,008	11,112	12,547
Christian	14,394	4,490	7,750
Clark	7,866	1,988	3,956
Clay	7,171	1,753	3,324
Clinton	9,369	3,051	3,816
Coles	15,007	3,676	8,920
Cook (See Below)			
Crawford	7,467	2,592	3,449
Cumberland	4,941	901	3,185
DeKalb	12,413	5,169	5,559
DeWitt	5,483	1,631	3,164
Douglas	6,250	1,472	4,027
DuPage	82,266	41,304	36,936
Edgar	9,877	2,083	6,327
Edwards	3,973	1,198	1,504
Effingham	9,625	1,727	5,582
Fayette	9,551	3,732	4,986
Ford	5,089	1,372	2,711
Franklin	19,096	6,065	6,010
Fulton	17,488	5,109	9,669
Gallatin	4,258	1,188	1,382
Greene	6,315	1,813	2,663
Grundy	6,325	2,885	2,874
Hamilton	6,523	1,276	2,439
Hancock	9,732	1,933	5,621
Hardin	2,668	740	818
Henderson	3,577	857	1,873
Henry	13,991	5,075	5,925
Iroquois	10,444	2,329	6,378
Jackson	14,666	7,337	4,376
Jasper	5,368	742	3,934
Jefferson	13,650	3,579	6,588
Jersey	5,959	1,747	2,364
JoDaviess	6,490	2,189	3,324
Johnson	4,141	742	1,624
Kane	47,852	22,702	20,935
Kankakee	21,673	7,178	11,065
Kendall	4,341	2,040	1,928
Knox	18,384	7,210	7,891
Lake	66,368	29,585	31,088
LaSalle	33,437	12,751	14,483
Lawrence	8,031	2,242	2,975
Lee	11,121	3,492	6,120
Livingston	11,182	3,277	6,191
Logan	10,658	2,921	5,935
Macon	34,493	13,127	17,228

VOTE FOR PROPOSED PERMANENT IMPROVEMENTS AT INSTITUTIONS OWNED BY THIS STATE ACT AND BOND ISSUE—NOVEMBER 4, 1958
—Continued

Counties	Highest Legislative Vote	Yes	No
Macoupin	18,694	6,732	7,855
Madison	56,608	21,652	21,388
Marion	15,500	4,568	6,624
Marshall	5,035	1,667	2,464
Mason	5,976	1,735	3,238
Massac	5,186	2,198	1,677
McDonough	8,485	2,307	5,355
McHenry	20,291	8,607	10,081
McLean	23,332	8,865	12,798
Menard	3,843	1,242	1,655
Mercer	6,921	1,727	3,451
Monroe	6,340	1,628	2,810
Montgomery	13,791	4,776	5,326
Morgan	13,519	5,884	4,998
Moultrie	5,463	1,322	2,722
Ogle	10,523	3,304	6,330
Peoria	46,212	15,242	22,612
Perry	9,476	2,355	4,801
Piatt	5,395	1,850	2,807
Pike	8,820	2,324	3,420
Pope	2,107	616	816
Pulaski	3,999	1,381	1,334
Putnam	1,985	715	814
Randolph	13,077	4,179	4,747
Richland	7,906	2,811	2,338
Rock Island	35,435	13,377	14,319
Saline	12,963	3,209	5,012
Sangamon	57,518	17,139	32,347
Schuyler	4,605	1,203	2,358
Scott	3,301	886	1,564
Shelby	9,740	2,048	5,928
Stark	2,787	820	1,497
St. Clair	65,407	24,064	21,866
Stephenson	11,769	4,653	6,114
Tazewell	27,096	7,827	14,274
Union	7,307	2,272	2,666
Vermilion	32,132	8,207	18,051
Wabash	5,458	1,354	2,486
Warren	7,634	2,406	3,495
Washington	6,729	1,711	3,898
Wayne	8,658	2,418	3,357
White	8,852	2,475	3,770
Whiteside	15,221	6,026	7,278
Will	49,209	19,145	18,488
Williamson	19,993	7,231	5,577
Winnebago	51,995	12,310	38,099
Woodford	7,831	2,731	4,263
Down State	1,500,453	518,129	701,392
Cook County	1,709,455	943,572	574,792
Total	3,209,908	1,461,701	1,276,184

VOTE FOR PROPOSED PERMANENT IMPROVEMENTS AT INSTITUTIONS OWNED BY THIS STATE ACT AND BOND ISSUE—COOK COUNTY—NOVEMBER 4, 1958

(Information Furnished by Clerk of Cook County)

Chicago	Yes	No
WARDS		
1	11,380	4,037
2	10,983	4,006
3	10,352	3,238
4	14,567	3,142
5	12,511	2,725
6	13,538	3,705
7	19,779	8,339
8	16,849	8,242
9	16,913	12,597
10	13,908	11,595
11	11,653	5,927
12	10,173	7,209
13	18,599	15,770
14	7,862	7,059
15	11,004	9,300
16	12,009	5,994
17	11,663	4,172
18	22,100	14,753
19	29,705	18,136
20	11,291	3,367
21	7,070	6,393
22	8,566	8,013
23	12,705	13,323
24	12,093	2,356
25	9,264	4,526
26	7,547	6,411
27	8,854	2,427
28	9,821	5,130
29	8,877	5,348
30	12,797	6,957
31	9,594	7,246
32	8,316	5,683
33	11,097	7,782
34	10,407	6,711
35	13,861	10,283
36	13,969	9,942
37	17,036	8,646
38	20,672	15,164
39	15,668	9,193
40	14,720	6,974
41	27,080	19,408
42	12,234	4,157
43	10,993	4,534
44	13,745	5,636
45	14,132	9,294
46	13,400	5,559
47	17,474	8,888
48	14,546	5,563
49	18,437	6,551
50	27,052	10,912
Total	688,866	382,323

Chicago	Yes	No
SUBURBS		
Berwyn	11,219	11,456
Chicago Heights	4,612	4,406
Cicero	12,927	14,470
Harvey	3,531	3,710
Lyons	1,219	1,521
Stickney	781	1,462
Summit	1,019	1,636
Total	35,308	38,661
TOWNSHIPS		
Barrington	1,278	608
Bloom	4,402	2,933
Bremen	6,501	5,090
Calumet	2,071	2,699
Elk Grove	2,965	1,830
Evanston	19,221	7,404
Hanover	946	747
Lemont	1,100	1,175
Leyden	11,824	12,437
Lyons	10,302	7,439
Maine	16,689	9,491
New Trier	15,884	5,853
Niles	17,522	10,755
Northfield	7,973	4,346
Norwood Park	3,444	2,613
Oak Park	15,223	7,911
Orland	561	699
Palatine	4,616	2,858
Palos	2,501	2,257
Proviso	21,892	19,697
Rich	6,331	3,024
River Forest	3,164	1,536
Riverside	3,962	3,285
Schaumburg	1,098	638
Stickney	1,856	3,069
Thornton	13,872	13,940
Wheeling	8,103	5,967
Worth	14,097	13,507
Total	219,398	153,808
GRAND TOTAL	943,572	574,792

VOTE FOR REPRESENTATIVES IN THE 86th CONGRESS—NOVEMBER 4, 1958

1st District—Cook County

Dr. Theodore R. M. Howard, Rep.		23,384
William L. Dawson, Dem.		60,778
Mr. Dawson's plurality	37,394	

2nd District—Cook County

Harold E. Marks, Rep.		34,203
Barratt O'Hara, Dem.		75,691
Joseph P. King, Ind.		907
Mr. O'Hara's plurality	41,488	

3rd District—Cook County

Emmet F. Byrne, Rep.		55,513
William T. Murphy, Dem.		79,886
Anthony J. Rudis, Ind.		6,119
Mr. Murphy's plurality	24,373	

4th District—Cook County

Edward J. Derwinski, Rep.		106,691
Leland H. Rayson, Dem.		98,657
Mr. Derwinski's plurality	8,034	

5th District—Cook County

Theodore Wozniak, Rep.		30,374
John C. Kluczynski, Dem.		96,591
Mr. Kluczynski's plurality	66,217	

6th District—Cook County

Frank S. Estes, Rep.		33,392
Thomas J. O'Brien, Dem.		90,796
Mr. O'Brien's plurality	57,404	

7th District—Cook County

Anthony C. Catena, Rep.		18,595
Roland Victor Libonati, Dem.		90,974
Mr. Libonati's plurality	72,379	

8th District—Cook County

William F. H. Schmidt, Rep.		25,011
Daniel D. Rostenkowski, Dem.		73,413
Mr. Rostenkowski's plurality	48,402	

9th District—Cook County

Homer P. Hargraves, Jr., Rep.		34,909
Sidney R. Yates, Dem.		70,989
Mr. Yates' plurality	36,080	

10th District—Cook County

Harold R. Collier, Rep.		84,045
William J. McGah, Jr., Dem.		70,621
Mr. Collier's plurality	13,424	

11th District—Cook County

Timothy P. Sheehan, Rep.		60,347
Roman C. Pucinski, Dem.		79,167
Mr. Pucinski's plurality	18,820	

12th District—Cook County

Allen A. Freeman, Rep.		54,967
Charles A. Boyle, Dem.		85,129
Mr. Boyle's plurality	30,162	

13th District

Counties	Plurality	Republican	Democratic
		Marguerite Stitt Church	Laurence A. Kusek
Cook	R 63,080	122,056	58,976
Lake	R 21,504	43,854	22,350
Total	R 84,584	165,910	81,326

VOTE FOR REPRESENTATIVES IN THE 86th CONGRESS—NOVEMBER 4, 1958 —Continued

14th District

Counties	Plurality	Republican	Democratic
		Elmer J. Hoffman	Peter J. Fiefer
DuPage	R 24,806	53,287	28,481
Kane	R 9,849	28,807	18,958
McHenry	R 8,277	14,287	6,010
Total	R 42,932	96,381	53,449

15th District

Counties	Plurality	Republican	Democratic
		Noah M. Mason	Dorothy G. O'Brien
Boone	R 1,939	3,622	1,683
DeKalb	R 2,319	7,561	5,242
Grundy	R 1,762	4,402	2,640
Kendall	R 1,217	2,887	1,670
LaSalle	D 2,100	15,609	17,709
Will	R 496	24,748	24,252
Total	R 5,633	58,829	53,196

16th District

Counties	Plurality	Republican	Democratic
		Leo E. Allen	Milton A. Lundstrom
Carroll	R 1,814	3,930	2,116
JoDaviess	R 2,073	4,478	2,405
Lee	R 4,035	7,552	3,517
Ogle	R 4,988	7,942	2,954
Stephenson	R 3,034	7,757	4,723
Whiteside	R 4,868	9,995	5,127
Winnebago	R 5,514	29,395	23,881
Total	R 26,326	71,049	44,723

VOTE FOR REPRESENTATIVES IN THE 86th CONGRESS—NOVEMBER 4, 1958 —Continued

17th District

Counties	Plurality		Republican	Democratic
			Leslie C. Arends	William T. Larkin
Ford	R	2,319	3,832	1,513
Iroquois	R	4,702	7,494	2,792
Kankakee	R	3,920	13,235	9,315
Livingston	R	4,614	7,785	3,171
McLean	R	6,879	15,294	8,415
Vermilion	R	603	16,840	16,237
Woodford	R	2,267	5,645	3,378
Total	R	25,304	70,125	44,821

18th District

Counties	Plurality		Republican	Democratic
			Robert H. Michel	James W. McGee
Bureau	R	3,358	8,680	5,322
Marshall	R	1,274	3,271	1,997
Peoria	R	9,461	27,926	18,465
Putnam	R	414	1,207	793
Stark	R	1,064	1,899	835
Tazewell	R	2,894	14,946	12,052
Total	R	18,465	57,929	39,464

19th District

Counties	Plurality		Republican	Democratic
			Robert B. Chiperfield	John C. Watson
Fulton	D	1,099	8,181	9,280
Henderson	R	433	1,982	1,549
Henry	R	1,842	7,843	6,001
Knox	D	316	9,147	9,463
Mercer	R	839	3,859	3,020
Rock Island	D	2,165	16,633	18,798
Warren	R	1,411	4,404	2,993
Total	R	945	52,049	51,104

VOTE FOR REPRESENTATIVES IN THE 86th CONGRESS—NOVEMBER 4, 1958 —Continued

20th District

Counties	Plurality		Republican		Democratic
			Sid Simpson	Mrs. Sid Simpson	Henry W. Pollock
Adams	R	1,420	16	11,679	10,259
Brown	R	40	36	1,574	1,534
Calhoun	R	310	53	1,516	1,206
Cass	R	406	34	3,080	2,674
Greene	R	993	36	3,789	2,796
Hancock	R	1,436	48	5,393	3,957
Jersey	R	362	28	3,268	2,906
Mason	D	168	30	2,920	3,088
McDonough	R	2,746	----------	5,621	2,875
Menard	R	562	----------	2,269	1,707
Morgan	R	2,438	26	7,968	5,530
Pike	D	155	17	3,987	4,142
Schuyler	R	327	80	2,412	2,085
Scott	R	619	----------	1,936	1,317
Total	R	11,336	404	57,412	46,076

21st District

Counties	Plurality		Republican	Democratic
			Norma Eaton	Peter F. Mack, Jr.
Christian	D	4,755	5,223	9,978
Clark	D	1,065	3,388	4,453
Crawford	D	848	3,478	4,326
Cumberland	D	828	2,110	2,938
Edgar	D	163	4,806	4,969
Effingham	D	1,989	3,592	5,581
Jasper	R	33	2,894	2,861
Maccupin	D	5,884	7,003	12,887
Sangamon	D	7,750	25,166	32,916
Shelby	D	2,748	3,477	6,225
Total	D	25,997	61,137	87,134

VOTE FOR REPRESENTATIVES IN THE 86th CONGRESS—NOVEMBER 4, 1958 —Continued

22nd District

Counties	Plurality		Republican	Democratic
			William L. Springer	Dr. Carlton H. Myers
Champaign	R	8,348	17,124	8,776
Coles	R	2,420	8,576	6,156
DeWitt	R	1,165	3,451	2,286
Douglas	R	1,607	3,994	2,387
Logan	R	3,283	6,782	3,499
Macon	R	4,062	19,026	14,964
Moultrie	R	285	2,751	2,466
Piatt	R	1,377	3,376	1,999
Total	R	22,547	65,080	42,533

23rd District

Counties	Plurality		Republican	Democratic
			Charles W. Vursell	George E. Shipley
Bond	R	357	2,824	2,467
Clay	R	7	3,665	3,658
Clinton	R	1,794	5,531	3,737
Edwards	R	410	2,224	1,814
Fayette	D	599	4,539	5,138
Hamilton	D	274	2,591	2,865
Jefferson	D	776	6,887	7,663
Lawrence	D	351	3,762	4,113
Marion	D	495	7,454	7,949
Montgomery	D	692	6,644	7,336
Richland	D	145	3,500	3,645
Wabash	D	247	2,664	2,911
Washington	R	1,182	4,009	2,827
Wayne	R	430	4,633	4,203
White	D	788	4,000	4,788
Total	D	187	64,927	65,114

VOTE FOR REPRESENTATIVES IN THE 86th CONGRESS—NOVEMBER 4, 1958
—Concluded

24th District

Counties	Plurality	Republican	Democratic
		Alex Chouinard	Melvin Price
Madison	D 30,219	13,012	43,231
St. Clair	D 34,342	16,658	51,000
Total	D 64,561	29,670	94,231

25th District

Counties	Plurality	Republican	Democratic
		Carl D. Sneed	Kenneth J. Gray
Alexander	D 438	3,572	4,010
Franklin	D 7,364	6,373	13,737
Gallatin	D 1,039	1,492	2,531
Hardin	D 33	1,360	1,393
Jackson	D 2,349	6,300	8,649
Johnson	R 285	2,096	1,811
Massac	D 267	2,473	2,740
Monroe	D 130	3,270	3,400
Perry	D 1,338	4,282	5,620
Pope	R 302	1,218	916
Pulaski	D 178	2,011	2,189
Randolph	D 1,910	5,590	7,500
Saline	D 1,869	5,397	7,266
Union	D 1,960	2,695	4,655
Williamson	D 3,840	8,128	11,968
Total	D 22,128	56,257	78,385

VOTE FOR STATE SENATOR—NOVEMBER 4, 1958

1st District—Cook County

Arthur J. Bidwill, Rep.		106,453
Frank E. Stacknik, Dem.		76,020
Mr. Bidwill's plurality	30,433	

3rd District—Cook County

John A. Graham, Rep.		8,141
Robert T. Casey, Dem.		5,200
Mr. Graham's plurality	2,941	

5th District—Cook County

Charles W. McIntyre, Rep.		26,298
Marshall Korshak, Dem.		59,175
Mr. Korshak's plurality	32,877	

7th District—Cook County

Eugene Albano, Rep.		5,402
Anthony J. De Tolve, Dem.		35,242
Mr. De Tolve's plurality	29,840	

9th District—Cook County

Chester M. Pyrdek, Rep.		5,584
Morgan M. Finley, Dem.		21,126
Mr. Finley's plurality	15,542	

11th District—Cook County

Ernest A. Greene, Rep.		24,981
Fred J. Smith, Dem.		69,330
Mr. Smith's plurality	44,349	

13th District—Cook County

Loretta Dunlop, Rep.		6,964
Daniel Dougherty, Dem.		22,679
Mr. Dougherty's plurality	15,715	

15th District—Cook County

John H. Teune, Rep.		26,270
A. L. Cronin, Dem.		52,573
Mr. Cronin's plurality	26,303	

17th District—Cook County

John J. Donovan, Rep.		17,975
Robert B. Maher, Dem.		20,905
Mr. Maher's plurality	2,930	

19th District—Cook County

Herbert M. Johnson, Rep.		13,915
Philip J. Carey, Dem.		16,259
Mr. Carey's plurality	2,344	

21st District—Cook County

Norman R. Gibbons, Rep.		32,286
Thomas A. McGloon, Dem.		54,436
Mr. McGloon's plurality	22,150	

23rd District—Cook County

Albert J. Pahl, Rep.		9,457
Frank J. Kocarek, Dem.		44,093
Mr. Kocarek's plurality	34,636	

25th District—Cook County

Craig Phelps, Rep.		31,180
William J. Connors, Dem.		54,008
Mr. Connors' plurality	22,828	

27th District—Cook County

Robert J. O'Rourke, Rep.		53,171
Robert E. Cherry, Dem.		85,389
Mr. Cherry's plurality	32,218	

29th District—Cook County

Aloysius A. Mazewski, Rep.		31,205
James E. Strunck, Dem.		33,141
Mr. Strunck's plurality	1,936	

31st District—Cook County

Gaetano O. Garro, Rep.		13,687
Bernard S. Neistein, Dem.		68,027
Mr. Neistein's plurality	54,340	

33rd District—Cook County

Joseph F. Schafer, Rep.		19,857
Thad L. Kusibab, Dem.		73,150
Mr. Kusibab's plurality	53,293	

34th District
(To fill Vacancy)

Counties	Plurality		Republican	Democratic
			John W. Lewis	Jack Austin
Clark	R	627	4,211	3,584
Coles	D	882	6,946	7,828
Cumberland	D	252	2,321	2,573
Douglas	R	1,100	3,705	2,605
Total	R	593	17,183	16,590

VOTE FOR STATE SENATOR—NOVEMBER 4, 1958
—Continued

35th District

Counties	Plurality		Republican	Democratic
			Dennis J. Collins	Henry E. Jahn
DeKalb	R	3,885	8,149	4,264
Lee	R	4,128	7,545	3,417
Whiteside	R	4,757	9,881	5,124
Total	R	12,770	25,575	12,805

37th District

Counties	Plurality		Republican	Democratic
			Joseph R. Peterson	Chester Bell
Bureau	R	3,735	8,958	5,223
Henry	R	3,202	8,415	5,213
Total	R	6,937	17,373	10,436

39th District

Counties	Plurality		Republican	Democratic
			Fred J. Hart	Raymond L. Hall
LaSalle	R	6,307	19,249	12,942
Putnam	R	423	1,204	781
Total	R	6,730	20,453	13,723

VOTE FOR STATE SENATOR—NOVEMBER 4, 1958
—Continued

41st District

Counties	Plurality		Republican	Democratic
			Lottie Holman O'Neill	Hayes Beall
DuPage	R	20,459	51,211	30,752
Will	R	5,644	27,029	21,385
Total	R	26,103	78,240	52,137

43rd District

Counties	Plurality		Republican	Democratic
			Albert Scott	Robert A. "Bob" Welch
Brown	D	197	1,456	1,653
Fulton	D	549	8,526	9,075
Schuyler	R	227	2,416	2,189
Total	D	519	12,398	12,917

45th District

Counties	Plurality		Republican	Democratic
			George E. Drach	G. G. Roderick
Cass	D	567	2,492	3,059
Morgan	R	1,121	7,058	5,937
Sangamon	R	2,743	29,721	26,978
Total	R	3,297	39,271	35,974

VOTE FOR STATE SENATOR—NOVEMBER 4, 1958
—Continued

47th District

Counties	Plurality		Republican	Democratic
			Milton (Mink) Mueller	James O. Monroe
Greene	D	962	2,505	3,467
Jersey	D	579	2,690	3,269
Madison	D	14,169	20,764	34,933
Total	D	15,710	25,959	41,669

49th District

Counties	Plurality		Republican	Democratic
			Benjamin O. Cooper	James W. Gray
Perry	D	760	4,358	5,118
St. Clair	D	23,869	20,769	44,638
Washington	R	929	3,790	2,861
Total	D	23,700	28,917	52,617

51st District

Counties	Plurality		Republican	Democratic
			Gordon E. Kerr	T. Leo Dodd
Hardin	R	186	1,427	1,241
Johnson	R	834	2,223	1,389
Massac	R	924	3,055	2,131
Pope	R	597	1,352	755
Saline	D	1,667	5,459	7,126
Total	R	874	13,516	12,642

VOTE FOR STATE SENATOR—NOVEMBER 4, 1958
—Continued

53rd District

Counties	Plurality		Republican	Democratic
			Morris E. Muehleman	Ora Smith
Henderson	D	83	1,747	1,830
Mercer	R	907	3,867	2,960
Rock Island	D	1,123	17,156	18,279
Total	D	299	22,770	23,069

55th District

Counties	Plurality		Republican	Democratic
			W. Kenneth Downen	Paul A. Ziegler
Franklin	D	3,235	7,702	10,937
Gallatin	D	847	1,567	2,414
Hamilton	D	332	2,532	2,864
White	D	2,822	3,015	5,837
Total	D	7,236	14,816	22,052

57th District

Counties	Plurality		Republican	Democratic
			Richard R. "Dick" Larson	J. M. Fineran
Knox	R	4,440	11,412	6,972
Warren	R	2,673	5,003	2,330
Total	R	7,113	16,415	9,302

VOTE FOR REPRESENTATIVES IN THE 71ST GENERAL ASSEMBLY—NOVEMBER 4, 1958

1st District—Cook County

Jack E. Walker, Rep.	60,541½
Maurino R. Richton, Rep.	55,572½
Anthony Scariano, Dem.	58,326½
Frank D. Novak, Dem.	42,423½

2nd District—Cook County

Terrel E. Clarke, Rep.	65,860
Harold A. Hoover, Rep.	57,185½
Frank X. Downey, Dem.	57,888
Clara C. Smollen, Dem.	55,650

3rd District—Cook County

George E. Dolezal, Rep.	50,122½
Frank A. Marek, Rep.	47,469
Paul G. Ceaser, Dem.	44,667
Harold E. Jaeger, Dem.	38,905½

4th District—Cook County

Walter J. Reum, Rep.	51,770½
Claude A. Walker, Rep.	38,593
Raymond J. Welsh, Jr., Dem.	25,914
Marvin E. Lore, Dem.	20,196

5th District—Cook County

Elmer W. Conti, Rep.	56,687½
Harry J. Smith, Rep.	42,795½
Joseph J. Lelivelt, Dem.	53,055
Joseph P. Sandro, Dem.	46,164

6th District—Cook County

Arthur E. Simmons, Rep.	101,311
John W. Carroll, Rep.	84,716½
Bernard M. Peskin, Dem.	57,413½
Harry L. Kinser, Dem.	55,111½

7th District—Cook County

Frances L. Dawson, Rep.	64,649½
Marion E. Burks, Rep.	48,234
Jeanne C. Hurley, Dem.	30,097½
Esther E. Jennings, Dem.	15,392

8th District—Cook County

Michael F. Zlatnik, Rep.	71,935
Esther Saperstein, Dem.	73,033½
Paul F. Elward, Dem.	61,604

9th District—Cook County

William E. Pollack, Rep.	35,321
Kenneth E. Moberley, Rep.	32,050½
Joseph F. Fanta, Dem.	45,638½
Nicholas Zagone, Dem.	40,120

10th District—Cook County

Albert W. Hachmeister, Rep.	31,570
Johann S. Ackerman, Rep.	26,872
Kenneth R. Wendt, Dem.	48,059
Frank Lyman, Dem.	47,082½

11th District—Cook County

Paul J. Randolph, Rep.	35,325
Joseph L. De La Cour, Dem.	40,668½
George W. Dunne, Dem.	41,379

12th District—Cook County

Charles O. Miller, Rep.	37,040
Charles H. Kordowski, Dem.	53,693
Kenneth W. Course, Dem.	46,962½

13th District—Cook County

Elroy C. Sandquist, Rep.	35,303
Joseph Kaplan, Rep.	26,299
James P. Loukas, Dem.	55,959½
Nathan J. Kaplan, Dem.	53,362

14th District—Cook County

Oscar Hansen, Rep.	52,450
Walter P. Hoffelder, Rep.	49,668½
Harry H. Semrow, Dem.	71,858
Bernard J. Fio Rito, Dem.	53,582

15th District—Cook County

Peter J. Miller, Rep.	45,032
John I. Sobolewski, Rep.	33,463½
Chester R. Wiktorski, Jr., Dem.	55,534
John F. Leon, Dem.	54,058

16th District—Cook County

Bernard McDevitt, Rep.	47,389
William G. Clark, Dem.	57,405½
Peter M. Callan, Dem.	53,367

17th District—Cook County

Peter C. Granata, Rep.	13,910½
Sam Romano, Dem.	49,182
Andrew A. Euzzino, Dem.	48,034

18th District—Cook County

Louis F. Capuzi, Rep.	23,280
John P. Touhy, Dem.	54,216
Nicholas E. Caruso, Dem.	53,196

19th District—Cook County

Louis Janczak, Rep.	22,211½
Richard A. Napolitano, Dem.	58,925
Edward J. Shaw, Dem.	58,996

20th District—Cook County

William H. Robinson, Rep.	19,427½
Corneal A. Davis, Dem.	38,798½
James Y. Carter, Dem.	37,740½

21st District—Cook County

J. Horace Gardner, Rep.	31,651½
Cecil A. Partee, Dem.	48,526
Kenneth E. Wilson, Dem.	48,731½

VOTE FOR REPRESENTATIVES IN THE 71ST GENERAL ASSEMBLY—NOVEMBER 4, 1958 —Continued

22nd District—Cook County

Elwood Graham, Rep.	31,557½
Charles F. Armstrong, Dem.	49,038½
Floy Clements, Dem.	47,070

23rd District—Cook County

Noble W. Lee, Rep.	46,941½
Nathan J. Kinnally, Dem.	43,008
Abner J. Mikva, Dem.	47,090
Robert H. Engle, Ind.	2,411

24th District—Cook County

August J. Ruf, Rep.	40,003
Henry M. Lenard, Dem.	56,430
Nick Svalina, Dem.	48,070½

25th District—Cook County

Edward Schneider, Rep.	64,100
John G. Ryan, Dem.	54,969½
Peter J. Whalen, Dem.	48,585

26th District—Cook County

George F. Stastny, Rep.	55,724
William F. Brundage, Rep.	46,509
John P. Downes, Dem.	68,676½
John M. Daley, Dem.	69,626½

27th District—Cook County

Walter "Babe" McAvoy, Rep.	60,604
Michael H. McDermott, Dem.	66,699
Michael E. Hannigan, Dem.	60,032½

28th District—Cook County

Michael A. Ruddy, Rep.	25,961½
Frank J. Smith, Dem.	53,965½
John G. Fary, Dem.	55,701½

29th District—Cook County

Thomas J. Curran, Rep.	23,175
Matt Ropa, Dem.	57,489½
George Noonan, Dem.	53,589½

30th District—Cook County

Hector A. Brouillet, Rep.	33,205
Frank C. Wolf, Dem.	82,851½
Lillian Piotrowski, Dem.	79,834½

31st District—Lake County

Robert Coulson, Rep.	64,418½
W. J. Murphy, Rep.	56,695½
Jack Bairstow, Dem.	77,984
Write-ins	6

32nd District

Counties	Republican		Democratic	
	A. B. McConnell	John P. Manning	Ferne Carter Pierce	Write-ins
Boone	6,155½	5,389½	4,147	----------
DeKalb	11,532	12,560	12,198	3
McHenry	24,141½	20,215½	16,493½	21
Ogle	10,591	12,005	8,973	----------
Total	52,420	50,170	41,811½	24

VOTE FOR REPRESENTATIVES IN THE 71ST GENERAL ASSEMBLY—NOVEMBER 4, 1958 —Continued

33rd District—Winnebago County

Mabel E. Green, Rep.	45,554½	William Pierce, Dem.	68,877½
David Hunter, Jr., Rep.	41,554		

34th District

Counties	Republican		Democratic	
	Harold W. Widmer	George S. Brydia	John K. Morris	Write-ins
Carroll	5,069½	4,934½	8,138½	----------
JoDaviess	6,105	5,477½	7,886	----------
Stephenson	12,733	9,154½	13,420	----------
Whiteside	14,242½	15,747½	15,670½	1½
Total	38,150	35,314	45,115	1½

35th District—Kane County

Robert F. Casey, Rep.	44,730½	John Jerome (Jack) Hill, Dem.	56,175½
J. Lisle Laufer, Rep.	42,650½		

36th District—DuPage County

John N. Erlenborn, Rep.	78,904½	William A Redmond, Dem.	73,475	Fred W. Anderson, Ind.	20,632½
Lee E. Daniels, Rep.	73,786½				

37th District—Will County

Warren L. Wood, Rep.	44,224½	Francis J. Loughran, Dem.	60,699
Louis F. Bottino, Rep.	42,703		

VOTE FOR REPRESENTATIVES IN THE 71ST GENERAL ASSEMBLY—NOVEMBER 4, 1958 —Continued

38th District

Counties	Republican		Democratic
	Clayton C. Harbeck	Carl W. Soderstrom	Joseph P. Stremlau
Grundy	6,710½	7,149	5,116½
Kendall	4,650½	4,736½	3,637
LaSalle	29,656½	27,371½	43,284
Total	41,017½	39,257	52,037½

39th District

Counties	Republican		Democratic	
	Ralph Stephenson	Robert "Bob" Austin	Paul E. Rink	Leonard W. Ross
Mercer	5,963	6,578½	4,121	4,099½
Rock Island	25,881½	24,316½	28,304	25,217
Total	31,844½	30,895	32,425	29,316½

40th District

Counties	Republican		Democratic	Independent
	Charles K. Willett	W. K. (Kenny) Davidson	William C. Hollerich	Tobias (Toby) Barry
Bureau	9,547	8,971	12,497	12,732½
Henry	11,010	12,249	9,367	9,345½
Lee	12,330	8,899½	6,834½	5,299
Stark	2,223	2,744½	1,571	1,821
Total	35,110	32,864	30,269½	29,198

VOTE FOR REPRESENTATIVES IN THE 71ST GENERAL ASSEMBLY—NOVEMBER 4, 1958 —Continued

41st District

Counties	Republican		Democratic	
	William C. Harris	George E. Luehrs	Samuel H. Shapiro	Write-ins
Ford	5,945½	5,370½	3,951	1
Kankakee	17,952½	17,495	29,570½	----------
Livingston	14,236	10,385	8,926	----------
Total	38,134	33,250½	42,447½	1

42nd District

Counties	Republican		Democratic
	Ben S. Rhodes	Dean McCully	J. W. "Bill" Scott
DeWitt	5,128	4,283½	7,038½
Marshall	3,753½	5,475½	5,873½
McLean	23,121	19,644	27,229½
Putnam	1,751½	1,889½	2,108
Woodford	7,213	8,059	8,220
Total	40,967	39,351½	50,469½

43rd District—Peoria County

Robert L. Burhans, Rep.	40,487	James D. Carrigan, Dem.	60,562½
John C. Parkhurst, Rep.	37,585½		

VOTE FOR REPRESENTATIVES IN THE 71ST GENERAL ASSEMBLY—NOVEMBER 4, 1958 —Continued

44th District

Counties	Republican		Democratic	
	Dr. Edwin E. Dale	Charles W. Clabaugh	Leo Pfeffer	Glen W. Braden
Champaign	25,223	22,844	17,364	11,590
Moultrie	2,990	3,554½	3,032	6,812½
Piatt	4,448	4,589½	3,930½	3,215½
Total	32,661	30,988	24,326½	21,618

45th District

Counties	Republican		Democratic
	Samuel L. Martin	Clarence G. Hall	Robert (Bob) Craig
Iroquois	13,526½	9,932	7,874½
Vermilion	21,645½	25,784	48,967½
Total	35,172	35,716	56,842

46th District

Counties	Republican		Democratic	
	Walter E. Hill	Rae C. Heiple II	C. R. (Butch) Ratcliffe	Willis L. Stamm
Cass	3,033	2,476½	9,676½	2,178½
Fulton	17,144	10,097½	13,665½	11,537
Mason	3,774½	4,019½	6,282	3,852
Tazewell	16,803	23,254½	19,412	22,179
Total	40,754½	39,848	49,036	39,746½

VOTE FOR REPRESENTATIVES IN THE 71ST GENERAL ASSEMBLY—NOVEMBER 4, 1958 —Continued

47th District

Counties	Republican		Democratic	
	Barrett F. Rogers	George M. Grandfield	Robert W. McCarthy	John W. Alsup
Logan	12,520½	4,164	12,019	3,270
Macon	20,452½	24,155	29,331	29,539½
Menard	3,476	2,857½	2,765½	2,428½
Total	36,449	31,176½	44,115½	35,238

48th District—Sangamon County

G. William Horsley, Rep.	47,870	Allen T. Lucas, Dem.	79,285
George P. Coutrakon, Rep.	45,400		

49th District

Counties	Republican		Democratic	
	Hugh Green	H. B. Ihnen	Carl H. Wittmond	Fred L. Goodwin
Adams	12,526	19,841	15,661	19,042½
Calhoun	1,406½	1,577	4,744	882½
Greene	4,568	3,527	6,221	4,630
Morgan	14,637½	8,510	9,937½	7,472
Pike	4,682½	5,699½	10,630	5,447
Scott	2,744	2,337	3,070	1,752½
Total	40,564½	41,491½	50,263½	39,226½

VOTE FOR REPRESENTATIVES IN THE 71ST GENERAL ASSEMBLY—NOVEMBER 4, 1958 —Continued

50th District

Counties	Republican		Democratic	
	Robert T. "Bob" McLoskey	Rollo R. Robbins	Martin P. Sutor	Lawrence M. Lasswell
Brown	1,734	1,918	2,201½	2,902
Hancock	6,635	8,333½	4,451½	9,775½
Henderson	3,304	2,674	2,060	2,376½
Knox	14,972½	13,157½	16,484	8,095½
McDonough	8,033½	8,581	3,947	4,892
Schuyler	3,352½	3,787½	2,888½	3,540
Warren	9,943½	5,429	3,888	3,640½
Total	47,975	43,880½	35,920½	35,222

51st District

Counties	Republican		Democratic	
	A. Lincoln Stanfield	Paul "Red" Graham	Dave Glenn	John Edward Hopper
Clark	5,664	6,046	7,011½	4,875½
Coles	8,612	15,746½	12,595½	8,068
Crawford	5,860	6,288	6,279	3,974
Cumberland	2,068	4,066	6,036½	2,651
Douglas	6,078	5,119	4,150	3,401½
Edgar	11,169	5,464	5,429½	7,567½
Total	39,451	42,729½	41,502	30,537½

52nd District

Counties	Republican	Democratic	
	Orval W. Hittmeier	Charles Ed. Schaefer	Edward C. Eberspacher
Christian	14,709½	14,125½	14,347½
Jersey	7,526	5,750½	4,568½
Macoupin	22,556½	18,695	14,831½
Montgomery	17,264½	15,590½	8,517½
Shelby	10,181	7,515½	11,524
Total	72,237½	61,677	53,789

VOTE FOR REPRESENTATIVES IN THE 71ST GENERAL ASSEMBLY—NOVEMBER 4, 1958 —Continued

53rd District—Madison County

Ralph T. Smith, Rep.	33,297	Paul Simon, Dem.	62,836
Everett (Doc) Haven, Rep.	25,165½	Lloyd Curly Harris, Dem.	48,524

54th District—St. Clair County

Otis L. Miller, Sr., Rep.	34,067½	Alan J. Dixon, Dem.	68,247
Leon E. Davis, Rep.	30,342	Frank Holten, Dem.	60,239½

55th District

Counties	Republican		Democratic	
	Warren O. Billhartz	Joseph B. Siemer	Edwin R. Haag	Miles E. Mills
Bond	4,110½	3,513	4,060½	3,475
Clinton	10,711½	4,254	9,780½	3,361
Effingham	3,567½	10,350½	3,859½	11,096½
Fayette	6,482½	6,302	6,121½	9,747
Marion	11,432½	9,244½	12,893	12,930
Total	36,304½	33,664	36,715	40,609½

56th District

Counties	Republican		Democratic	
	S. O. Dale	Garrel Burgoon	Ray Koehler	Dr. William A. Moore, M. D.
Clay	5,555½	5,139	5,361½	5,456
Edwards	3,751½	2,789	3,390½	1,988
Jasper	3,999½	3,042	4,482½	4,579½
Lawrence	3,827	9,721	5,235	5,308½
Richland	6,827	5,731	3,945½	7,215
Wabash	3,620½	3,838½	4,814	4,099½
Wayne	10,599½	4,063	5,739½	5,571½
White	4,931	4,544½	10,610½	5,567
Total	43,111½	38,868	43,579	39,785

VOTE FOR REPRESENTATIVES IN THE 71ST GENERAL ASSEMBLY—NOVEMBER 4, 1958 —Concluded

57th District

Counties	Republican	Democratic	
	Wayne Fitzgerrell	Clyde Lee	Bert Baker
Franklin	22,128	14,769½	20,388
Jefferson	14,782½	17,790½	8,376½
Perry	12,203	7,702½	7,126½
Washington	11,193½	4,767½	4,226
Total	60,307	45,030	40,117

58th District

Counties	Republican		Democratic		
	W. J. McDonald	John E. Miller	Clyde L. Choate	James D. Holloway	Write-ins
Alexander	4,051	7,036	6,801	4,050	----------
Jackson	13,296	7,813½	12,308½	10,579	----------
Monroe	5,146	4,337½	3,726½	5,781	28
Pulaski	2,176½	4,138½	3,778	1,904	----------
Randolph	8,554	6,756	6,533	17,387	----------
Union	3,613	4,075	9,605½	4,627	----------
Total	36,836½	34,156½	42,752½	44,328	28

59th District

Counties	Republican		Democratic	
	C. L. McCormick	Homer Butler	Paul Powell	Wayman LeRoy Welborn, Jr.
Gallatin	2,825	2,542½	5,241½	2,165
Hamilton	3,367	4,060	6,228	2,958
Hardin	2,031½	2,103½	2,446	1,196½
Johnson	3,589	3,091	4,544½	1,197½
Massac	3,381	3,118½	6,696½	1,776½
Pope	1,604	1,657½	1,829½	840½
Saline	7,523	9,383	13,976½	8,006½
Williamson	10,970½	15,579½	17,626	15,801½
Total	35,291	41,535½	58,588½	33,942

Special Election

FOR JUDGE OF THE SUPREME COURT
FIRST SUPREME COURT JUDICIAL DISTRICT

February 25, 1957

(To fill vacancy caused by the death of Honorable Ralph L. Maxwell)

Counties	Total Vote	Rep. Byron O. House	Dem. Francis Patrick Hanagan	Write-Ins
Alexander	3,643	2,113	1,511	.....
Clinton	3,023	1,703	1,312	.....
Edwards	1,518	1,078	431	.....
Franklin	9,177	3,232	5,945	.....
Gallatin	1,575	762	813	.....
Hamilton	2,220	1,078	1,142	.....
Hardin	1,309	836	473	.....
Jackson	4,307	2,826	1,454	.....
Jefferson	5,023	2,533	2,490	.....
Johnson	1,993	1,429	561	.....
Massac	1,360	992	360	.....
Monroe	1,585	1,016	567	.....
Perry	3,623	1,962	1,655	.....
Pope	1,155	908	246	.....
Pulaski	1,725	1,260	457	.....
Randolph	3,907	2,365	1,524	.....
Saline	4,640	2,421	2,205	.....
St. Clair	18,474	10,224	8,177	.....
Union	2,594	1,530	1,050	.....
Wabash	1,783	772	1,011	.....
Washington	4,530	3,409	1,103	.....
Wayne	2,722	1,994	710	.....
White	2,753	1,247	1,506	.....
Williamson	6,746	3,723	3,023	.....
Total	91,385	51,413	39,726	.....

Judicial Election

June 3, 1957

FOR JUDGE OF THE SUPREME COURT
FOURTH SUPREME COURT JUDICIAL DISTRICT

Counties	Total Vote	Ray I. Klingbiel Rep.	Write-Ins
Adams	8,999	4,436	.....
Brown	1,405	717	5
Cass	2,218	1,113	.....
Fulton	334	303	.....
Hancock	92	84	.....
Henderson	48	44	1
Mason	2,555	1,505	.....
McDonough	84	77	.....
Menard	1,593	1,070	4
Mercer	1,417	1,200	.....
Morgan	4,453	2,035	.....
Rock Island	2,542	2,091	.....
Schuyler	2,512	946	4
Warren	172	162	.....
Total	28,424	15,783	14

FOR JUDGE OF THE SUPERIOR COURT OF COOK COUNTY
(For the full term)

*Grover C. Niemeyer, Rep. 512,305
Grover C. Niemeyer, Dem.
*(Coalition)

For Judges of the Circuit Court

June 3, 1957

First Circuit

Counties	Total Vote	C. Rose Reynolds Rep.	Clarence E. Wright Rep.	Harold L. Zimmerman Rep.	Write-Ins
Alexander	212	204	206	204	.....
Jackson	358	334	349	330	.....
Johnson	2,295	1,704	1,318	1,319	.....
Massac	100	95	90	92	3
Pope	216	213	198	201	.....
Pulaski	105	101	99	99	.....
Saline	320	299	292	298	.....
Union	211	202	200	196	.....
Williamson	451	409	414	433	.....
Total	4,268	3,561	3,166	3,172	3

Second Circuit

Counties	Total Vote	Caswell J. Crebs Rep.	Roy O. Gulley Rep.	Randall S.Quindry Rep.	Caswell J. Crebs Dem.	James W. Karber Dem.	Robert S. Hill Dem.
Crawford	1,796	1,675	1,051	1,010	*	564	600
Edwards	1,632	1,425	1,168	1,240		407	407
Franklin	9,044	6,072	5,592	3,997		3,042	4,285
Gallatin	2,319	1,636	717	708		1,698	1,160
Hamilton	1,812	1,497	1,028	966		821	810
Hardin	1,332	1,047	731	710		598	517
Jefferson	**3,671	3,671	2,214	2,110		1,729	1,833
Lawrence	1,875	1,758	1,021	1,010		798	797
Richland	1,200	1,067	677	654		455	484
Wabash	1,986	1,730	1,047	1,050		872	877
Wayne	3,506	2,314	2,001	2,543		973	994
White	3,414	2,842	1,554	1,600		1,806	1,661
Total	33,587	26,734	18,801	17,598		13,763	14,425

*Combined vote in column 1
**Unofficial Estimate

Third Circuit

Counties	Total Vote	Harold R. Clark Rep.	Foss D. Meyer Rep.	Francis J. Manning Rep.	Joseph J. Barr Dem.	Austin Lewis Dem.	James O. Monroe,Jr. Dem.
Bond	2,976	1,852	2,375	1,819	675	563	675
Madison	24,890	11,131	9,482	10,860	14,392	11,678	12,647
Total	27,866	12,983	11,857	12,679	15,067	12,241	13,322

Fourth Circuit

Counties	Total Vote	A. Leonard Anderson Rep.	Franklin R. Dove Dem.	Ward P. Holt Dem.	Daniel H. Dailey Dem.	Write-ins
Clay	2,037	1,043	1,082	1,084	1,017	.....
Clinton	2,510	1,194	1,412	1,408	1,329	.....
Christian	5,020	1,619	3,488	3,450	3,912	.....
Effingham	2,763	1,447	1,519	1,484	1,406	7
Fayette	2,874	1,238	1,687	1,703	1,643	.....
Jasper	1,431	694	790	781	766	.....
Marion	6,874	3,020	4,106	4,269	3,800	.....
Montgomery	4,010	2,036	2,188	2,165	2,001	1
Shelby	3,066	1,051	2,229	2,096	2,102	.....
Total	30,585	13,342	18,501	18,440	17,976	8

Fifth Circuit

Counties	Total Vote	John F. Spivey Rep.	Harry I. Hannah Rep.	Robert R. Cotton Rep.	Write-ins
Clark	103	96	95	95	.....
Coles	605	492	547	498	.....
Cumberland	94	86	86	84	10
Edgar	309	293	297	307	2
Vermilion	1,190	1,147	1,098	1,119	.....
Total	2,301	2,114	2,123	2,103	12

Sixth Circuit

Counties	Total Vote	Martin E. Morthland Rep.	Charles E. Keller Rep.	Birch E. Morgan Rep.	Rodney A. Scott Rep.	Harry L. Pate Dem.	Write-ins
Champaign	4,047	2,571	2,704	2,611	2,572	1,633	20
DeWitt	1,518	906	918	911	867	679	1
Douglas	2,056	1,059	1,122	1,067	1,105	1,105	.....
Macon	7,071	4,255	3,888	3,637	3,883	3,640	.....
Moultrie	1,819	1,031	1,016	971	1,289	765	.....
Piatt	2,090	1,406	1,432	1,669	1,421	620	.....
Total	18,601	11,228	11,080	10,866	11,137	8,442	21

Seventh Circuit

Counties	Total Vote	DeWitt S. Crow Rep.	Clem Smith Rep.	Creel Douglas Rep.	Samuel O. Smith Rep.
Greene	3,113	1,235	1,479	1,161	1,170
Jersey	2,059	1,056	1,081	1,047	1,108
Macoupin	9,765	3,814	3,986	3,666	4,710
Morgan	4,453	2,147	2,093	2,094	2,093
Sangamon	29,075	16,158	15,556	16,259	15,363
Scott	1,319	748	773	734	749
Total	49,784	25,158	24,968	24,961	25,193

Seventh Circuit

Counties	Edward R. Phelps Dem.	James C. Cravens Dem.	Frank W. Young Dem.	Jack A. Alfeld Dem.	Write-ins
Greene	1,686	1,621	1,648	1,894	.....
Jersey	991	914	927	962	.....
Macoupin	6,156	4,509	4,600	4,396	.....
Morgan	2,316	2,258	2,254	2,304	.....
Sangamon	12,602	12,763	12,300	11,771	2
Scott	541	528	530	562	.....
Total	24,292	22,593	22,259	21,889	2

Eighth Circuit

Counties	Total Vote	Maurice E. Barnes Rep.	John Paul Crandall Rep.	Robert S. Hunter Rep.	John T. Reardon Dem.	WinthropB. Anderson Dem.	Ernest G. Utter Dem.
Adams	8,999	4,405	3,863	4,829	5,060	3,722	3,419
Brown	1,405	754	737	717	617	589	626
Calhoun	1,012	543	499	489	501	496	450
Cass	2,218	1,201	1,106	1,098	1,064	1,058	1,047
Mason	2,555	2,083	1,566	1,547	647	670	571
Menard	1,593	1,137	1,073	1,070	461	456	448
Pike	4,355	1,483	1,178	1,364	2,574	3,262	2,435
Schuyler	2,512	1,129	1,121	914	1,226	1,194	1,574
Total	24,649	12,735	11,143	12,028	12,150	11,447	10,570

Ninth Circuit

Counties	Total Vote	William M. Bardens Rep.	Burton A. Roeth Rep.	Gale A. Mathers Rep.	Write-ins
Fulton	334	302	311	296	.....
Hancock	92	86	85	84	.....
Henderson	48	45	46	43	3
Knox	5,478	3,314	3,243	4,194	.....
McDonough	84	80	78	77	.....
Warren	172	171	161	161	.....
Total	6,208	3,998	3,924	4,855	3

Tenth Circuit

Counties	Total Vote	Henry J. Ingram Rep.	Howard White Rep.	John T. Culbertson, Jr. Dem.
Marshall	49	44	44	35
Peoria	448	404	394	312
Putnam	39	36	36	22
Stark	35	31	31	25
Tazewell	1,151	833	825	977
Total	1,722	1,348	1,330	1,371

Eleventh Circuit

Counties	Total Vote	William C. Radliff Rep.	Frank S. Bevan Rep.	Hubert H. Edwards Rep.	Bernard E. Wall Dem.	Write-ins
Ford	1,842	1,521	1,440	1,528	426	3
Livingston	4,506	3,652	3,333	3,848	1,224	.....
Logan	5,770	4,671	3,029	4,722	2,894	3
McLean	7,081	4,974	4,119	4,695	3,229	.....
Woodford	2,336	1,897	1,700	1,983	679	.....
Total	21,535	16,715	13,621	16,776	8,452	6

Twelfth Circuit

Counties	Total Vote	James V. Bartley Rep.	C. D. Henry Rep.	Roscoe C. South Rep.	Raymond J. Harvey Dem.
Iroquois	3,144	2,540	2,597	2,900	301
Kankakee	7,128	6,051	6,268	6,084	1,126
Will	10,795	7,676	7,795	7,685	3,509
Total	21,067	16,267	16,660	16,669	4,936

Thirteenth Circuit

Counties	Total Vote	Walter Dixon Rep.	Leonard Hoffman Rep.	Howard C. Ryan Rep.	John J. Clinch, Jr. Dem.
Bureau	5,173	2,389	2,461	2,338	2,967
Grundy	3,712	2,811	3,333	2,831	567
LaSalle	14,638	8,502	7,801	8,611	7,185
Total	23,523	13,702	13,595	13,780	10,719

Fourteenth Circuit

Counties	Total Vote	A. J. Scheineman Rep.	Dan H. McNeal Rep.	George O. Hebel Rep.	Harold W. Hill Dem.
Henry	2,476	1,450	1,491	1,466	1,062
Mercer	1,417	1,107	1,121	1,118	316
Rock Island	2,542	1,966	1,958	1,897	653
Whiteside	1,390	1,240	1,139	1,101	216
Total	7,825	5,763	5,709	5,582	2,247

Fifteenth Circuit

Counties	Total Vote	Leon A. Zick Rep.	Harry E. Wheat Rep.	Robert L. Bracken Rep.	Write-ins
Carroll	218	171	176	167	34
JoDaviess	68	63	63	67	.....
Lee	805	665	658	780	.....
Ogle	1,061	1,019	913	928	.....
Stephenson	349	330	349	334	.....
Total	2,501	2,248	2,159	2,276	34

Sixteenth Circuit

Counties	Total Vote	Cassius Poust Rep.	Roy J. Solfisburg Jr., Rep.	Charles G. Seidel Rep.	John T. Vincent Dem.	Write-ins
DeKalb	3,120	2,518	2,326	2,350	694	2
Kane	8,281	5,061	5,372	5,324	3,564	1
Kendall	1,236	910	966	908	355	.....
Total	12,637	8,489	8,664	8,582	4,613	3

Seventeenth Circuit

Counties	Total Vote	William R. Dusher Rep.	Albert S. O'Sullivan Rep.	Arthur V. Essington Rep.	B. Jay Knight Dem.
Boone	1,575	1,092	1,237	971	515
Winnebago	26,286	15,095	16,184	15,161	12,395
Total	27,861	16,187	17,421	16,132	12,910

Eighteenth Circuit

County	Total Vote	Mel Abrahamson Rep.	William C. Atten Rep.	Bert E. Rathje Rep.	George J. Ditchie Dem.	Write-ins
Dupage	13,861	10,195	10,261	9,967	4,878	28

Nineteenth Circuit

Counties	Total Vote	Bernard M. Decker Rep.	William M. Carroll Rep.	Sidney H. Block Rep.	Jacob Bloom Dem.	Wiliam E. Hartnett Dem.	Write-ins
Lake	9,703	7,174	6,961	7,046	2,190	2,644	29
McHenry	3,957	2,702	3,089	2,645	703	1,070	9
Total	13,660	9,876	10,050	9,691	2,893	3,714	38

Twentieth Circuit

Counties	Total Vote	Harold O. Farmer (C	Joseph E. Fleming O A L	Richard T. Carter I T I O	Quinten Spivey N)	Write-ins
Monroe	1,076	949	915	908	928	.....
Perry	389	368	242	236	346	.....
Randolph	231	222	220	218	219	.....
St. Clair	914	515	498	481	530	3
Washington	108	106	98	96	105	.....
Total	2,718	2,160	1,973	1,939	2,128	3

FOR JUDGES OF THE CIRCUIT COURT OF COOK COUNTY

June 3, 1957

William J. Mannion, R.	187,100
Geoffrey Fleming, R.	181,133
Harry S. Stark, R.	175,163
Thomas J. Courtney, D.	360,712
Harry M. Fisher, D.	362,471
Thomas C. Donovan, D.	355,212
Julius H. Miner, C.	521,574
John T. Dempsey, C.	521,092
Michael Feinberg, C.	516,618
Daniel A. Roberts, C.	516,797
William V. Brothers, C.	516,254
B. Fain Tucker, C.	519,448
Frank R. Leonard, C.	515,789
Hugo M. Friend, C.	516,854
Frank H. Bicek, C.	517,834
William J. Tuoby, C.	517,696
Cornelius J. Harrington, C.	520,459
Joseph Burke, C.	517,797
Wendell E. Green, C.	515,234
Thomas E. Kluczynski C.	520,544
Jacob M. Braude, C.	517,029
Charles S. Dougherty, C.	517,644
Harold P. O'Connell, C.	517,315

R—Republican D—Democratic C—Coalition

Primary Election

FOR REPRESENTATIVE IN CONGRESS
SEVENTH CONGRESSIONAL DISTRICT
COOK COUNTY

November 12, 1957

(To fill vacancy caused by the death of Honorable James B. Bowler)

Republican:

Anthony C. Catena	5,526
Lar (America First) Daly	679

Democratic:

Roland V. Libonati	29,819

Special Election

GENERAL ELECTION
FOR REPRESENTATIVE IN CONGRESS
SEVENTH CONGRESSIONAL DISTRICT
COOK COUNTY

December 31, 1957

(To fill vacancy caused by the death of Honorable James B. Bowler)

Anthony C. Catena, Rep.	4,353
Roland V. Libonati, Dem.	32,221

JUDICIAL ELECTION

JUNE 2, 1958

FOR JUDGES OF THE SUPERIOR COURT OF COOK COUNTY:
(For the full term.)

John F. Bolton	477,483	Roger J. Kiley	473,947
Daniel A. Covelli	473,268	Donald S. McKinlay	473,309
Matthew D. Hartigan	474,369	John A. Sbarbaro	474,596

(Coalition)

FOR JUDGES OF THE CIRCUIT COURT OF COOK COUNTY
(To Fill Vacancy caused by the death of the Honorable Michael Feinberg)

Daniel M. Schuyler, Rep.	148,711	John Gutknecht, Dem.	341,607

(To Fill Vacancy caused by the resignation of the Honorable Julius H. Miner)

Roger L. Severns, Rep.	152,128	Alfred J. Cilella, Dem.	335,376

SPECIAL JUDICIAL ELECTION FOR JUDGE OF THE CIRCUIT COURT: TWELFTH JUDICIAL CIRCUIT
SEPTEMBER 2, 1958
(To Fill Vacancy caused by the death of the Honorable Roscoe C. South)

Counties	Total Vote	David E. Oram Republican	F. Donald Delaney Democratic	Write-ins
Iroquois	6,799	6,144	623	----------
Kankakee	7,849	5,747	2,102	----------
Will	15,205	8,088	6,982	----------
Total	29,853	19,979	9,707	----------

ILLINOIS PRIMARY ELECTION
APRIL 8, 1958

SUMMARY OF PRIMARY VOTE

Office, Party and Candidates		Down State	Cook County	Total
STATE TREASURER				
Republican	Louis E. Beckman	193,359	93,534	286,893
	Warren E. Wright	305,333	68,543	373,876
	Write-ins	3	----------	3
Democratic	Joseph D. Lohman	251,098	399,124	650,222
	Write-ins	4	----------	4
SUPERINTENDENT OF PUBLIC INSTRUCTION				
Republican	Lar (America First) Daly	85,553	43,208	128,761
	Gerald W. Smith	378,731	104,296	483,027
	Write-ins	6	----------	6
Democratic	George T. Wilkins	241,459	373,599	615,058
	Write-ins	1	----------	1
TOTAL VOTE CAST				
Republican		577,303	185,583	762,886
Democratic		341,481	490,021	831,502

TOTAL PRIMARY VOTE BY COUNTIES—ALL PARTIES—APRIL 8, 1958

Counties	Republican	Democratic	Counties	Republican	Democratic
Adams	3,572	7,959	Macoupin	4,427	7,982
Alexander	5,110	1,500	Madison	7,029	33,813
Bond	1,700	939	Marion	3,118	4,199
Boone	4,180	385	Marshall	1,652	1,125
Brown	878	1,872	Mason	1,882	1,193
Bureau	6,930	1,658	Massac	3,969	1,024
Calhoun	665	1,117	McDonough	5,370	1,027
Carroll	1,957	784	McHenry	13,466	2,322
Cass	1,240	2,365	McLean	11,212	2,335
Champaign	11,399	2,525	Menard	2,068	970
Christian	2,787	7,963	Mercer	3,121	1,268
Clark	2,453	1,504	Monroe	2,134	505
Clay	1,489	1,317	Montgomery	4,322	4,178
Clinton	2,057	2,057	Morgan	6,602	2,529
Coles	5,426	2,681	Moultrie	1,639	2,224
Cook	(See below)	----------	Ogle	9,565	943
Crawford	3,368	1,264	Peoria	25,143	8,456
Cumberland	1,433	1,464	Perry	3,118	2,045
DeKalb	5,480	1,591	Piatt	2,431	617
DeWitt	2,645	1,433	Pike	1,806	3,022
Douglas	2,348	685	Pope	1,442	375
DuPage	32,541	8,668	Pulaski	2,597	791
Edgar	4,494	1,459	Putnam	1,265	200
Edwards	2,696	459	Randolph	4,752	3,872
Effingham	2,362	3,181	Richland	1,675	1,252
Fayette	2,481	2,480	Rock Island	6,365	9,704
Ford	3,904	561	Saline	4,900	5,411
Franklin	5,134	9,883	Sangamon	29,460	15,764
Fulton	4,685	4,913	Schuyler	1,420	1,048
Gallatin	1,940	2,236	Scott	749	880
Greene	1,062	2,895	Shelby	3,379	2,274
Grundy	6,898	341	Stark	1,582	274
Hamilton	2,293	2,635	St. Clair	13,068	28,964
Hancock	2,821	1,278	Stephenson	6,227	1,495
Hardin	2,032	634	Tazewell	6,310	7,713
Henderson	1,960	404	Union	2,347	4,045
Henry	3,568	1,952	Vermilion	16,765	3,595
Iroquois	8,630	541	Wabash	2,166	1,355
Jackson	5,389	2,654	Warren	2,690	734
Jasper	1,815	2,574	Washington	2,639	1,166
Jefferson	2,708	7,413	Wayne	4,285	792
Jersey	1,758	2,247	White	1,305	4,905
JoDaviess	3,919	661	Whiteside	3,893	905
Johnson	3,024	841	Will	12,524	4,896
Kane	17,391	6,164	Williamson	6,178	7,343
Kankakee	8,418	1,629	Winnebago	29,259	9,550
Kendall	2,737	270	Woodford	3,393	993
Knox	8,309	1,391			
Lake	31,719	5,451	Down State	577,303	341,481
LaSalle	18,350	3,739	Cook County	185,583	490,021
Lawrence	2,063	2,438	Total	762,886	831,502
Lee	6,155	1,184			
Livingston	6,949	1,318			
Logan	6,220	1,617			
Macon	7,052	10,234			

TOTAL PRIMARY VOTE—COOK COUNTY

(Information furnished by Clerk of Cook County)

Chicago	Republican Total Vote	Democratic Total Vote
WARDS		
1	2,448	11,117
2	2,677	11,180
3	2,535	11,202
4	1,941	10,256
5	1,749	5,208
6	1,759	6,992
7	3,030	4,707
8	2,403	4,332
9	2,133	6,132
10	1,200	8,567
11	1,448	11,296
12	1,678	7,946
13	1,588	9,234
14	473	8,740
15	2,552	7,267
16	1,102	7,624
17	1,369	6,495
18	1,792	8,348
19	4,928	13,274
20	2,697	8,306
21	1,119	9,195
22	1,543	11,170
23	2,110	12,373
24	586	16,199
25	1,028	10,007
26	802	11,703
27	1,173	10,182
28	3,138	7,720
29	961	11,253
30	1,863	8,154
31	961	14,058
32	993	7,742
33	2,231	8,510
34	1,320	5,626
35	2,013	7,888
36	4,509	7,920
37	2,548	7,701
38	2,346	10,820
39	1,597	5,149
40	1,879	5,843
41	4,052	7,240
42	1,720	9,248
43	2,083	6,321
44	2,068	6,344
45	4,237	7,964
46	1,889	6,094
47	2,039	6,966
48	2,035	5,077
49	1,970	5,165
50	2,604	6,022
Total	100,919	423,877

Chicago	Republican Total Vote	Democratic Total Vote
SUBURBS		
Chicago Heights	3,233	905
Harvey	860	1,580
Cicero	7,595	2,794
Summit	197	1,541
Stickney	435	658
Lyons	140	341
Berwyn	1,800	4,968
Total	14,260	12,787
TOWNSHIPS		
Barrington	1,055	152
Bloom	1,343	517
Bremen	3,621	4,269
Calumet	702	682
Elk Grove	459	155
Evanston	8,028	2,403
Hanover	331	145
Lemont	751	969
Leyden	5,152	3,382
Lyons	2,507	1,287
Maine	3,355	2,026
New Trier	7,410	1,003
Niles	2,577	8,781
Northfield	1,655	1,015
Norwood Park	1,553	1,466
Oak Park	6,198	1,593
Orland	170	409
Palatine	1,996	808
Palos	1,559	810
Proviso	6,167	3,427
Rich	1,260	1,217
River Forest	924	131
Riverside	1,318	326
Schaumburg	543	348
Stickney	1,558	1,252
Thornton	3,134	5,454
Wheeling	1,236	1,851
Worth	3,842	7,479
Total	70,404	53,357
GRAND TOTAL	185,583	490,021

Suburbs under jurisdiction of Chicago Election Commission

TOTAL PRIMARY VOTE FOR STATE TREASURER—ALL PARTIES—APRIL 8, 1958

Counties	Republican			Democratic	
	Louis E. Beckman	Warren E. Wright	Write-ins	Joseph D. Lohman	Write-ins
Adams	1,309	1,949		5,883	
Alexander	1,573	1,643		1,041	
Bond	452	866		697	
Boone	1,065	2,594		297	
Brown	291	499		1,247	
Bureau	2,596	3,355		1,311	
Calhoun	133	385		722	
Carroll	343	1,292		642	
Cass	478	766		1,698	
Champaign	3,642	6,997		2,158	
Christian	797	1,912		5,625	
Clark	795	1,329		1,229	
Clay	504	803		974	
Clinton	1,201	603		1,425	
Coles	1,381	3,420		2,216	
Cook	(See below)				
Crawford	841	1,942		957	
Cumberland	371	878		1,050	
DeKalb	1,596	3,334	1	1,355	
DeWitt	689	1,686		1,111	
Douglas	601	1,446		524	
DuPage	11,880	18,547		7,642	
Edgar	1,762	2,209		1,148	
Edwards	889	1,140		370	
Effingham	996	1,106		2,141	
Fayette	712	1,409		1,865	
Ford	1,877	1,708		463	
Franklin	1,959	2,055		5,898	
Fulton	1,498	2,647		3,912	
Gallatin	594	754		1,398	
Greene	238	683		1,732	
Grundy	3,251	2,701		277	
Hamilton	721	1,172		1,600	
Hancock	837	1,553		1,013	
Hardin	775	677		546	
Henderson	763	956		341	
Henry	1,717	1,590		1,494	
Iroquois	4,773	2,932		464	
Jackson	1,942	2,423		2,279	
Jasper	442	1,058		1,701	
Jefferson	940	1,537		5,127	
Jersey	588	913		1,542	
JoDaviess	702	2,449		506	
Johnson	889	1,414		640	
Kane	4,386	11,202		4,954	
Kankakee	6,418	1,560		1,419	
Kendall	1,129	1,384		252	
Knox	2,526	4,617		1,054	
Lake	11,617	16,188	1	4,574	2
LaSalle	5,465	10,618		3,005	
Lawrence	501	1,214		1,523	
Lee	1,343	3,958		1,023	
Livingston	3,017	3,218		1,196	
Logan	1,773	3,714		1,155	
Macon	2,119	4,264		8,323	

TOTAL PRIMARY VOTE FOR STATE TREASURER—ALL PARTIES—APRIL 8, 1958—Continued

Counties	Republican			Democratic	
	Louis E. Beckman	Warren E. Wright	Write-ins	Joseph D. Lohman	Write-ins
Macoupin	1,251	2,620		5,754	
Madison	3,466	2,773		24,104	1
Marion	1,354	1,347		3,067	
Marshall	581	910		880	
Mason	537	1,123	1	996	
Massac	1,058	1,456		679	
McDonough	1,917	2,730		800	
McHenry	3,766	8,192		1,867	1
McLean	3,648	6,298		1,923	
Menard	443	1,403		758	
Mercer	849	1,833		988	
Monroe	858	881		444	
Montgomery	1,066	2,653		3,096	
Morgan	1,547	4,545		2,211	
Moultrie	468	947		1,414	
Ogle	1,970	6,085		732	
Peoria	7,960	13,755		6,757	
Perry	1,584	1,107		1,657	
Piatt	648	1,487		486	
Pike	467	1,100		2,199	
Pope	637	538		281	
Pulaski	653	1,073		571	
Putnam	314	730		183	
Randolph	2,447	1,735		3,020	
Richland	337	1,038		869	
Rock Island	1,927	3,215		5,244	
Saline	1,485	2,455		3,869	
Sangamon	9,966	17,786		13,245	
Schuyler	542	646		823	
Scott	247	458		664	
Shelby	922	1,892		1,810	
Stark	351	962		212	
St. Clair	5,359	2,272		17,470	
Stephenson	1,786	3,596		1,119	
Tazewell	2,024	3,492		5,972	
Union	996	1,009		3,043	
Vermilion	4,769	9,178		3,069	
Wabash	566	1,084		953	
Warren	883	1,571		632	
Washington	1,224	951		886	
Wayne	1,617	1,799		658	
White	557	563		2,711	
Whiteside	745	2,761		773	
Will	4,455	6,703		3,981	
Williamson	1,927	3,088		5,047	
Winnebago	8,370	16,421		7,580	
Woodford	1,118	1,803		862	
Down State	193,359	305,333	3	251,098	4
Cook County	93,534	68,543		399,124	
Total	286,893	373,876	3	650,222	4

VOTE FOR STATE TREASURER—COOK COUNTY

(Information furnished by Clerk of Cook County)

Chicago	Republican		Democratic
	Louis E. Beckman	Warren E. Wright	Joseph D. Lohman
WARDS			
1	2,195	157	10,654
2	1,186	652	9,729
3	1,192	578	9,688
4	947	655	8,165
5	1,000	515	4,372
6	783	510	5,305
7	1,695	1,009	3,828
8	1,297	772	3,369
9	1,242	623	4,779
10	694	342	6,489
11	959	336	10,006
12	1,003	417	6,137
13	548	816	7,475
14	151	233	6,281
15	867	1,090	5,855
16	551	344	5,856
17	744	397	4,916
18	912	699	6,783
19	2,652	1,748	10,402
20	1,269	594	6,811
21	785	201	8,264
22	1,030	292	9,003
23	1,211	666	10,688
24	279	132	11,674
25	847	103	9,565
26	594	104	9,939
27	875	199	8,575
28	2,218	540	6,378
29	665	143	9,536
30	1,187	452	6,260
31	636	174	11,779
32	654	141	6,004
33	1,344	520	7,202
34	764	334	4,439
35	1,004	720	6,111
36	2,484	1,114	5,642
37	1,761	649	6,507
38	1,098	995	8,648
39	631	796	4,393
40	888	693	4,743
41	2,056	1,556	6,010
42	952	562	7,541
43	1,036	734	5,424
44	1,215	604	5,489
45	2,718	931	6,030
46	1,127	499	3,879
47	1,081	783	5,678
48	1,172	627	3,941
49	1,174	637	4,429
50	1,642	771	5,261
Total	57,015	29,159	345,932

Chicago	Republican		Democratic
	Louis E. Beckman	Warren E. Wright	Joseph D. Lohman
SUBURBS			
Chicago Heights	1,891	959	644
Harvey	360	421	1,073
Cicero	4,322	2,338	2,284
Summit	72	86	961
Stickney	118	239	484
Lyons	63	64	281
Berwyn	955	740	4,428
Total	7,781	4,847	10,155
TOWNSHIPS			
Barrington	466	433	139
Bloom	664	571	406
Bremen	944	1,994	3,192
Calumet	316	330	598
Elk Grove	246	197	139
Evanston	3,035	4,266	1,929
Hanover	190	129	130
Lemont	320	342	771
Leyden	2,774	1,427	3,006
Lyons	781	1,594	1,003
Maine	1,258	1,973	1,607
New Trier	3,657	3,315	886
Niles	632	1,759	7,004
Northfield	570	1,023	917
Norwood Park	767	537	1,266
Oak Park	3,359	2,336	1,370
Orland	53	94	298
Palatine	963	808	741
Palos	363	951	662
Proviso	2,438	2,966	2,995
Rich	502	702	1,079
River Forest	565	320	125
Riverside	453	720	288
Schaumburg	329	172	312
Stickney	312	790	986
Thornton	1,245	1,620	3,924
Wheeling	386	792	1,373
Worth	1,150	2,376	5,891
Total	28,738	34,537	43,037
GRAND TOTAL	93,534	68,543	399,124

Suburbs under jurisdiction of Chicago Election Commission

TOTAL PRIMARY VOTE FOR SUPERINTENDENT OF PUBLIC INSTRUCTION—ALL PARTIES—

Counties	Republican			Democratic	
	Lar (America First) Daly	Gerald W. Smith	Write-ins	George T. Wilkins	Write-Ins
Adams	374	2,691		5,442	
Alexander	335	2,477		989	
Bond	211	995		632	
Boone	713	2,622		277	
Brown	128	584		1,162	
Bureau	1,159	4,522		1,211	
Calhoun	94	381		689	
Carroll	270	1,286		618	
Cass	172	946		1,529	
Champaign	1,598	8,300		1,989	
Christian	416	2,122		5,463	
Clark	317	1,719		1,191	
Clay	181	1,027		950	
Clinton	151	1,470		1,242	
Coles	659	3,888		2,114	
Cook	(See below)				
Crawford	382	2,238		940	
Cumberland	169	1,029		1,012	
DeKalb	1,314	3,276	1	1,273	
DeWitt	342	1,785		1,071	
Douglas	231	1,674		498	
DuPage	5,911	23,420		7,269	
Edgar	473	3,206		1,106	
Edwards	149	1,765		356	
Effingham	333	1,564		2,092	
Fayette	293	1,731		1,762	
Ford	492	2,891		444	
Franklin	698	2,990		5,705	
Fulton	1,101	2,849		3,774	
Gallatin	182	1,046		1,355	
Greene	128	676		1,716	
Grundy	1,341	4,088		255	
Hamilton	333	1,264		1,537	
Hancock	294	2,019		1,012	
Hardin	274	1,025		528	
Henderson	282	1,386		313	
Henry	756	2,450		1,442	
Iroquois	1,443	5,225		419	
Jackson	414	3,544		2,154	
Jasper	252	1,147		1,660	
Jefferson	282	2,028		4,906	
Jersey	283	1,088		1,545	
JoDaviess	594	2,341		476	
Johnson	380	1,703		623	
Kane	2,290	12,345		4,469	
Kankakee	1,062	6,059		1,305	
Kendall	345	2,090		231	
Knox	2,069	4,541		995	
Lake	5,519	20,964		4,267	
LaSalle	3,314	11,366		2,649	
Lawrence	154	1,501		1,483	
Lee	1,422	3,514		960	
Livingston	883	4,772		1,136	
Logan	590	4,521		1,099	
Macon	723	5,468		7,943	

TOTAL PRIMARY VOTE FOR SUPERINTENDENT OF PUBLIC INSTRUCTION—ALL PARTIES—Continued

Counties	Republican			Democratic	
	Lar (America First) Daly	Gerald W. Smith	Write-ins	George T. Wilkins	Write-Ins
Macoupin	497	3,276	----------	5,637	----------
Madison	1,279	4,708	3	24,726	1
Marion	315	2,230	----------	2,980	----------
Marshall	179	1,245	----------	850	----------
Mason	172	1,348	----------	915	----------
Massac	411	1,759	1	661	----------
McDonough	649	3,740	----------	768	----------
McHenry	2,336	8,939	----------	1,714	----------
McLean	1,631	7,632	----------	1,787	----------
Menard	139	1,502	----------	735	----------
Mercer	476	2,135	----------	954	----------
Monroe	192	1,415	----------	435	----------
Montgomery	441	3,008	1	2,948	----------
Morgan	938	4,341	----------	2,117	----------
Moultrie	182	1,161	----------	1,390	----------
Ogle	1,538	5,891	----------	668	----------
Peoria	3,326	17,579	----------	6,639	----------
Perry	406	2,071	----------	1,594	----------
Piatt	270	1,749	----------	479	----------
Pike	170	1,211	----------	2,187	----------
Pope	148	909	----------	253	----------
Pulaski	189	1,256	----------	530	----------
Putnam	291	705	----------	169	----------
Randolph	335	3,557	----------	2,866	----------
Richland	160	1,073	----------	839	----------
Rock Island	1,060	3,474	----------	4,834	----------
Saline	611	3,045	----------	3,769	----------
Sangamon	3,632	21,666	----------	12,864	----------
Schuyler	188	896	----------	789	----------
Scott	60	571	----------	634	----------
Shelby	377	2,273	----------	1,740	----------
Stark	223	1,048	----------	212	----------
St. Clair	3,261	3,164	----------	16,658	----------
Stephenson	1,098	3,995	----------	1,027	----------
Tazewell	754	4,515	----------	5,630	----------
Union	143	1,709	----------	3,228	----------
Vermilion	2,197	10,698	----------	2,914	----------
Wabash	281	1,194	----------	919	----------
Warren	565	1,804	----------	613	----------
Washington	349	1,660	----------	838	----------
Wayne	321	2,752	----------	610	----------
White	193	826	----------	2,605	----------
Whiteside	723	2,525	----------	742	----------
Will	2,872	7,566	----------	3,699	----------
Williamson	597	3,713	----------	4,939	----------
Winnebago	4,542	19,474	----------	7,253	----------
Woodford	561	2,104	----------	823	----------
Down State	85,553	378,731	6	241,459	1
Cook County	43,208	104,296	----------	373,599	----------
Total	128,761	483,027	6	615,058	1

VOTE FOR SUPERINTENDENT OF PUBLIC INSTRUCTION

(Information furnished by Clerk of Cook County)

Chicago	Republican		Democratic
	Lar (America First) Daly	Gerald W. Smith	George T. Wilkins
WARDS			
1	387	1,885	10,596
2	743	808	9,378
3	752	785	9,179
4	678	691	7,544
5	376	944	3,918
6	568	557	4,862
7	779	1,466	3,410
8	769	1,130	2,972
9	669	1,011	4,289
10	422	525	5,954
11	435	784	9,648
12	375	590	5,527
13	373	865	7,040
14	93	259	5,888
15	457	1,329	5,546
16	384	451	5,539
17	508	506	4,609
18	524	967	6,329
19	1,120	2,843	9,609
20	731	857	6,458
21	269	646	7,934
22	552	734	8,530
23	527	1,264	10,194
24	236	144	11,028
25	422	528	9,411
26	224	437	9,515
27	174	862	8,305
28	833	1,680	6,051
29	213	564	9,320
30	552	1,013	5,766
31	275	480	11,511
32	300	245	5,592
33	594	1,020	6,839
34	427	566	4,109
35	537	1,055	5,794
36	1,158	1,564	5,172
37	596	1,597	6,144
38	571	1,366	8,059
39	245	1,025	3,982
40	254	1,109	3,971
41	951	2,390	5,624
42	422	790	7,237
43	626	807	5,041
44	572	930	5,089
45	1,406	1,612	5,457
46	503	836	3,336
47	666	1,020	5,236
48	596	998	3,510
49	497	1,118	3,957
50	678	1,479	4,740
Total	27,019	49,132	324,749

Chicago	Republican		Democratic
	Lar (America First) Daly	Gerald W. Smith	George T. Wilkins
SUBURBS			
Chicago Heights	415	2,390	568
Harvey	109	649	1,009
Cicero	2,265	4,196	2,181
Summit	41	97	886
Stickney	110	224	480
Lyons	22	101	271
Berwyn	408	1,192	4,294
Total	3,370	8,849	9,689
TOWNSHIPS			
Barrington	287	511	138
Bloom	160	1,004	363
Bremen	748	1,965	2,830
Calumet	95	498	547
Elk Grove	120	279	133
Evanston	819	6,020	1,724
Hanover	118	164	122
Lemont	149	467	692
Leyden	1,059	3,085	2,820
Lyons	325	1,942	920
Maine	971	1,890	1,513
New Trier	655	5,911	811
Niles	415	1,838	6,216
Northfield	240	1,278	874
Norwood Park	500	687	1,171
Oak Park	1,361	3,898	1,267
Orland	27	118	268
Palatine	543	1,101	721
Palos	313	873	567
Proviso	1,368	3,643	2,813
Rich	198	921	976
River Forest	185	677	102
Riverside	174	1,004	271
Schaumburg	141	334	298
Stickney	397	608	876
Thornton	528	2,115	3,540
Wheeling	196	918	1,259
Worth	727	2,566	5,329
Total	12,819	46,315	39,161
GRAND TOTAL	43,208	104,296	373,599

Suburbs under jurisdiction of Chicago Election Commission

PRIMARY VOTE FOR REPRESENTATIVES IN CONGRESS—ALL PARTIES—APRIL 8, 1958

1st District—Cook County

Republican	
Dr. Theodore R. M. Howard	5,321
James M. Burr	1,358
John E. Lewis	1,146
Democratic	
William L. Dawson	31,706

2nd District—Cook County

Republican	
Harold E. Marks	5,896
Democratic	
Barratt O'Hara	20,543

3rd District—Cook County

Republican	
Emmet F. Byrne	7,163
Democratic	
William T. Murphy	25,511
John F. Galvin	4,542

4th District—Cook County

Republican	
William E. McVey	21,279
Democratic	
Leland H. Rayson	27,285

5th District—Cook County

Republican	
Theodore Wozniak	4,657
Jeannett House Frame	2,548
Democratic	
John C. Kluczynski	38,567

6th District—Cook County

Republican	
Frank S. Estes	10,092
Democratic	
Thomas J. O'Brien	42,472

7th District—Cook County

Republican	
Anthony C. Catena	7,319
Democratic	
Roland Victor Libonati	53,317

8th District—Cook County

Republican	
William F. H. Schmidt	4,538
Michael R. Fleischhacker	723
Democratic	
Daniel D. Rostenkowski	33,982

9th District—Cook County

Republican	
Homer P. Hargrave, Jr.	6,944
Marion R. Cleveland	1,433
Jack Fenyn	1,040
Democratic	
Sidney R. Yates	27,595

10th District—Cook County

Republican	
Harold R. Collier	16,871
Democratic	
William J. McGah, Jr.	18,254

11th District—Cook County

Republican	
Timothy P. Sheehan	8,127
Democratic	
Roman C. Pucinski	25,121

12th District—Cook County

Republican	
Allen A. Freeman	6,954
Democratic	
Charles A. Boyle	21,778

13th District

Counties	Republican		Democratic		
	Marguerite Stitt Church	Write-ins	Laurence A. Kusek	James J. Lentine	Write-Ins
Cook	30,805		13,556	4,146	
Lake	27,430	1	2,390	1,818	3
Total	58,235	1	15,946	5,964	3

PRIMARY VOTE FOR REPRESENTATIVES IN CONGRESS—ALL PARTIES—APRIL 8, 1958—Continued

14th District

Counties	Republican	Democratic		
	Elmer J. Hoffman	Peter J. Fiefer	Clarence E. Josephson	Lester C. Ellis
DuPage	27,484	2,556	3,387	1,683
Kane	13,482	2,609	1,033	1,544
McHenry	10,462	682	776	379
Total	51,428	5,847	5,196	3,606

15th District

Counties	Republican		Democratic	
	Noah M. Mason	Daniel Palmer Mitchell	Dorothy G. O'Brien	Stanley Hubbs
Boone	3,041	628	230	98
DeKalb	4,290	777	1,257	220
Grundy	4,711	1,308	172	107
Kendall	2,059	452	176	66
LaSalle	13,245	3,279	2,063	954
Will	8,726	2,289	2,718	1,328
Total	36,072	8,733	6,616	2,773

16th District

Counties	Republican		Democratic
	Leo E. Allen	John P. Tappe	Milton A. Lundstrom
Carroll	1,501	303	609
JoDaviess	3,005	655	465
Lee	4,889	665	964
Ogle	6,968	1,459	699
Stephenson	4,427	1,367	1,027
Whiteside	3,198	424	767
Winnebago	20,353	5,729	7,461
Total	44,341	10,602	11,992

PRIMARY VOTE FOR REPRESENTATIVES IN CONGRESS—ALL PARTIES—APRIL 8, 1958—Continued

17th District

Counties	Republican		Democratic
	Leslie C. Arends	Write-ins	William T. Larkin
Ford	3,470	1	449
Iroquois	7,160	----------	414
Kankakee	7,285	----------	1,274
Livingston	6,031	----------	1,112
McLean	9,755	----------	1,847
Vermilion	12,955	1	2,894
Woodford	2,887	----------	808
Total	49,543	2	8,798

18th District

Counties	Republican		Democratic
	Robert H. Michel	Write-ins	James W. McGee
Bureau	5,449	----------	1,210
Marshall	1,457	----------	847
Peoria	21,559	----------	6,614
Putnam	958	1	165
Stark	1,285	----------	208
Tazewell	5,432	----------	5,565
Total	36,140	1	14,609

19th District

Counties	Republican		Democratic
	Robert B. Chiperfield	John W. Bailey	John C. Watson
Fulton	3,536	927	3,892
Henderson	1,222	529	325
Henry	2,289	1,095	1,441
Knox	3,519	4,307	1,055
Mercer	1,741	1,144	972
Rock Island	4,319	1,137	4,748
Warren	1,615	944	627
Total	18,241	10,083	13,060

PRIMARY VOTE FOR REPRESENTATIVES IN CONGRESS—ALL PARTIES—APRIL 8, 1958—Continued

20th District

Counties	Republican	Democratic
	Sid Simpson	Henry W. Pollock
Adams	3,203	5,917
Brown	774	1,187
Calhoun	546	676
Cass	1,193	1,519
Greene	994	1,677
Hancock	2,357	1,007
Jersey	1,562	1,514
Mason	1,553	888
McDonough	4,478	763
Menard	1,709	710
Morgan	5,803	2,049
Pike	1,571	2,169
Schuyler	1,090	771
Scott	688	653
Total	27,521	21,500

21st District

Counties	Republican		Democratic
	Norma Eaton	John D. Giachetto	Peter F. Mack, Jr.
Christian	1,618	882	6,576
Clark	1,229	850	1,314
Crawford	2,256	576	1,052
Cumberland	1,086	180	1,195
Edgar	2,494	1,355	1,267
Effingham	1,211	700	2,544
Jasper	1,620	88	2,093
Macoupin	1,747	2,140	6,328
Sangamon	10,347	16,042	14,305
Shelby	1,844	851	2,001
Total	25,452	23,664	38,675

22nd District

Counties	Republican		Democratic		
	William L. Springer	Write-ins	Dr. Carlton H. Myers	Robert B. Borchers	Charles H. Kelly
Champaign	10,357	2	1,235	422	622
Coles	4,531	----------	1,311	305	559
DeWitt	2,241	----------	411	366	360
Douglas	2,004	----------	266	157	154
Logan	5,100	----------	543	278	371
Macon	6,302	----------	3,476	3,437	1,972
Moultrie	1,356	----------	654	405	421
Piatt	2,098	----------	185	126	224
Total	33,989	2	8,081	5,496	4,683

PRIMARY VOTE FOR REPRESENTATIVES IN CONGRESS—ALL PARTIES—APRIL 8, 1958—Concluded

23rd District

Counties	Republican		Democratic	
	Charles W. Vursell	Write-ins	George E. Shipley	Lorain C. Combe
Bond	1,270	----------	130	614
Clay	1,295	----------	709	321
Clinton	1,761	----------	636	664
Edwards	1,951	----------	333	73
Fayette	2,030	----------	1,268	723
Hamilton	1,694	1	892	771
Jefferson	2,382	----------	3,146	2,144
Lawrence	1,668	2	1,121	570
Marion	2,702	4	2,080	1,237
Montgomery	3,435	----------	1,841	1,493
Richland	1,366	----------	1,074	86
Wabash	1,565	----------	751	272
Washington	2,068	----------	464	434
Wayne	3,158	----------	353	230
White	959	1	2,131	1,000
Total	29,304	8	16,929	10,632

24th District

Counties	Republican		Democratic	
	Alex Chouinard	Write-ins	Melvin Price	Write-ins
Madison	860	6	28,358	2
St. Clair	203	----------	20,936	----------
Total	1,063	6	49,294	2

25th District

Counties	Republican			Democratic
	Carl D. Sneed	Paul C. Dorris	Write-ins	Kenneth J. Gray
Alexander	2,184	676	----------	1,150
Franklin	2,631	1,337	----------	7,739
Gallatin	801	397	----------	1,577
Hardin	802	523	----------	567
Jackson	3,094	993	----------	2,372
Johnson	1,522	619	----------	749
Massac	1,280	958	1	814
Monroe	831	741	----------	447
Perry	1,696	820	----------	1,792
Pope	760	290	----------	321
Pulaski	1,091	364	----------	666
Randolph	2,977	965	----------	3,176
Saline	2,112	1,548	----------	4,602
Union	1,456	440	----------	3,482
Williamson	4,168	1,057	----------	6,353
Total	27,405	11,728	1	35,807

VOTE FOR STATE CENTRAL COMMITTEEMEN—ALL PARTIES—APRIL 8, 1958

1st District—Cook County

Republican	
Dudley S. Martin	3,474
Malcolm M. Hemphill	2,986
Democratic	
Corneal A. Davis	30,881

2nd District—Cook County

Republican	
Clement A. Nance	5,884
Democratic	
James A. Ronan	18,335
Edward L. Conlon	2,695

3rd District—Cook County

Republican	
Clarence N. Bergstrom	6,831
Democratic	
Joseph P. Griffin	27,302

4th District—Cook County

Republican	
Earl F. Kistner	19,258
Democratic	
John M. Szymanski	21,940
Edward Johnson	8,709

5th District—Cook County

Republican	
Edward A. Bodnicki	5,882
Democratic	
Frank J. Smith	35,595

6th District—Cook County

Republican	
Sinon A. Murray	10,120
Democratic	
Bernard N. Wolper	41,071

7th District—Cook County

Republican	
Peter C. Granata	7,403
Democratic	
Eleanor Schroeder Fornaciari	52,911

8th District—Cook County

Republican	
Theodore Szczepanski	3,751
Michael Busel	619
Eugene R. Jakubowski	579
Michael Adams	512
Henry Ahlborn	348
Democratic	
Walter A. Mirek	32,274

9th District—Cook County

Republican	
Robert M. Woodward	6,651
Democratic	
Robert C. Springsguth	25,055

10th District—Cook County

Republican	
John F. Tyrrell	14,393
Carl Herbert Edfors	3,348
Democratic	
Frank J. Broucek	18,245

11th District—Cook County

Republican	
Arthur W. Mueller	4,639
Richard P. McCarter	3,597
Democratic	
Edward S. Gorski	23,911

12th District—Cook County

Republican	
Al. P. Johnstone	6,627
Democratic	
George F. Ross	20,222

13th District

Counties	Republican		Democratic		
	Mark H. Beaubien	Write-ins	Thomas C. Bradley	David Levinson, Jr.	Write-ins
Cook	27,984		12,435	5,430	
Lake	24,036	1	2,086	2,287	1
Total	52,020	1	14,521	7,717	1

VOTE FOR STATE CENTRAL COMMITTEEMEN—ALL PARTIES—APRIL 8, 1958—Continued

14th District

Counties	Republican		Democratic		
	Lloyd Ziegler	LeRoy A. Mote	John F. Petit	Mason Barlow	John J. Colomer
DuPage	14,751	13,239	3,040	2,931	1,470
Kane	7,832	7,166	3,834	769	473
McHenry	5,952	4,918	743	343	775
Total	28,535	25,323	7,617	4,043	2,718

15th District

Counties	Republican	Democratic					
	Morton H. Hollingsworth	A. J. Grohar	Daniel McMullen	James J. Monahan	John N. Nelson	Raymond L. Kelly	Write-ins
Boone	3,005	30	126	48	54	69	----------
DeKalb	4,429	363	170	289	301	184	1
Grundy	5,042	89	77	35	53	41	----------
Kendall	2,291	66	37	35	71	30	----------
LaSalle	13,300	293	1,876	603	182	271	----------
Will	10,240	2,635	438	374	454	387	----------
Total	38,370	3,476	2,724	1,384	1,115	982	1

16th District

Counties	Republican	Democratic		
	Stanley H. Guyer	Glen F. Kunkle	Edwin W. Barrett	Alvin H. Bimm
Carroll	1,410	576	106	36
JoDaviess	2,600	347	177	32
Lee	4,592	342	458	244
Ogle	6,776	449	295	69
Stephenson	4,704	1,256	122	19
Whiteside	3,000	271	305	238
Winnebago	23,198	1,925	2,857	3,368
Total	46,280	5,166	4,320	4,006

VOTE FOR STATE CENTRAL COMMITTEEMEN—ALL PARTIES—APRIL 8, 1958—Continued

17th District

Counties	Republican		Democratic		
	James E. Anderson	Write-ins	Joe W. Russell	Henry S. Wise	Charles F. Barry
Ford	3,254	1	448	19	52
Iroquois	6,459	----------	231	81	139
Kankakee	6,620	----------	545	158	617
Livingston	5,216	----------	528	32	664
McLean	8,138	----------	1,687	131	316
Vermilion	11,556	----------	327	2,382	416
Woodford	2,459	----------	334	120	433
Total	43,702	1	4,100	2,923	2,637

18th District

Counties	Republican		Democratic		
	William R. Allen	William P. Buchanan	Fred Allen	William E. Smith	Marvin L. Hyde
Bureau	3,755	1,761	625	598	104
Marshall	1,029	393	515	355	54
Peoria	16,104	6,203	2,764	3,407	1,271
Putnam	563	417	50	110	15
Stark	887	381	86	133	16
Tazewell	3,638	1,679	2,725	2,006	1,485
Total	25,976	10,834	6,765	6,609	2,945

19th District

Counties	Republican	Democratic		
	Lambert I. Engdahl	J. Paul Madison	Walter A. McMaster	Claude J. Flynn
Fulton	3,681	2,475	736	936
Henderson	1,541	117	157	41
Henry	3,102	895	285	344
Knox	5,806	395	232	546
Mercer	2,415	460	311	215
Rock Island	3,632	2,729	1,228	1,293
Warren	2,297	66	568	42
Total	22,474	7,137	3,517	3,417

VOTE FOR STATE CENTRAL COMMITTEEMEN—ALL PARTIES—APRIL 8, 1958—Continued

20th District

Counties	Republican	Democratic
	Claude J. Kent	Fred A. Cain
Adams	3,177	5,365
Brown	653	1,196
Calhoun	420	690
Cass	1,004	1,575
Greene	720	1,736
Hancock	2,093	993
Jersey	1,277	1,528
Mason	1,329	885
McDonough	3,764	747
Menard	1,470	708
Morgan	4,843	2,169
Pike	1,087	2,123
Schuyler	961	774
Scott	550	667
Total	23,348	21,156

21st District

Counties	Republican	Democratic			
	Victor L. Smith	James H. Manns	Richard G. Hershey	John R. Asher	James G. Drew
Christian	2,318	1,069	4,178	1,275	266
Clark	1,916	180	217	829	57
Crawford	2,733	438	297	210	64
Cumberland	1,103	239	403	351	98
Edgar	3,445	115	91	1,126	48
Effingham	1,726	866	938	606	93
Jasper	1,273	523	871	479	150
Macoupin	3,475	2,526	1,656	2,240	349
Sangamon	23,562	6,467	2,843	2,741	2,438
Shelby	2,310	533	553	709	164
Total	43,861	12,956	12,047	10,566	3,727

22nd District

Counties	Republican	Democratic		
	George P. Johns	Roy R. Anthony	Tom E. Grace	Thomas F. Walsh
Champaign	8,451	522	560	1,051
Coles	4,005	153	2,019	269
DeWitt	2,082	552	183	409
Douglas	1,760	159	176	241
Logan	4,821	424	128	757
Macon	5,943	5,122	2,555	1,403
Moultrie	1,234	534	483	460
Piatt	1,830	215	85	224
Total	30,126	7,681	6,189	4,814

VOTE FOR STATE CENTRAL COMMITTEEMEN—ALL PARTIES—APRIL 8, 1958—Concluded

23rd District

Counties	Republican	Democratic
	John W. Spence	James R. (Jim) McLaughlin
Bond	1,083	579
Clay	1,172	930
Clinton	1,501	1,204
Edwards	1,788	353
Fayette	1,837	1,751
Hamilton	1,491	1,512
Jefferson	2,191	5,187
Lawrence	1,437	1,447
Marion	2,361	3,061
Montgomery	3,095	2,878
Richland	1,064	782
Wabash	1,309	900
Washington	1,908	816
Wayne	2,976	591
White	952	2,620
Total	26,165	24,611

24th District

Counties	Republican		Democratic	
	James W. McRoberts	Lossie E. Morris	Alvin G. Fields	Dick H. Mudge, Jr.
Madison	2,710	3,304	13,186	16,244
St. Clair	8,996	1,652	19,068	4,634
Total	11,706	4,956	32,254	20,878

25th District

Counties	Republican		Democratic
	Charles A. Jean	Write-ins	L. Oard Sitter
Alexander	2,341	----------	1,000
Franklin	3,332	----------	5,733
Gallatin	979	----------	1,383
Hardin	1,184	----------	530
Jackson	3,503	----------	2,199
Johnson	1,939	1	658
Massac	1,849	2	658
Monroe	1,429	----------	427
Perry	2,232	----------	1,570
Pope	910	----------	266
Pulaski	1,240	----------	553
Randolph	3,547	----------	2,637
Saline	3,270	----------	3,763
Union	1,575	----------	3,177
Williamson	3,863	----------	4,964
Total	33,193	3	29,518

PRIMARY VOTE FOR STATE SENATORS—ALL PARTIES—APRIL 8, 1958

1st District—Cook County

Republican	
Arthur J. Bidwill	24,460
Democratic	
Frank E. Stacknik	15,028

3rd District—Cook County

Republican	
John A. Graham	1,977
Francis E. Kelly	1,533
Democratic	
Robert T. Casey	1,247

5th District—Cook County

Republican	
Charles W. McIntyre	5,023
Democratic	
Marshall Korshak	16,235

7th District—Cook County

Republican	
Eugene Albano	3,102
Democratic	
Anthony J. De Tolve	21,920

9th District—Cook County

Republican	
Chester M. Pyrdek	961
Democratic	
Morgan M. Finley	10,771

11th District—Cook County

Republican	
Ernest A. Greene	3,487
Dudley S. Martin	3,021
Clarence W. Harding	1,578
Democratic	
Fred J. Smith	31,304

13th District—Cook County

Republican	
Loretta Dunlop	959
Democratic	
Daniel Dougherty	6,764

15th District—Cook County

Republican	
John H. Teune	3,322
Democratic	
A. L. Cronin	17,140

17th District—Cook County

Republican	
John J. Donovan	2,026
Democratic	
Robert B. Maher	5,020

19th District—Cook County

Republican	
Herbert M. Johnson	2,382
David R. Hoehn	398
Democratic	
Philip J. Carey	5,493

21st District—Cook County

Republican	
Norman R. Gibbons	5,738
Jacob P. Ellefsen	1,491
Democratic	
Thomas A. McGloon	19,708

23rd District—Cook County

Republican	
Albert J. Pahl	2,893
Democratic	
Frank J. Kocarek	25,511

25th District—Cook County

Republican	
Craig Phelps	4,958
Democratic	
William J. Connors	22,266

27th District—Cook County

Republican	
Robert J. O'Rourke	8,141
Democratic	
Robert E. Cherry	22,449

29th District—Cook County

Republican	
Aloysius A. Mazewski	2,819
Chester F. Hagel	1,841
Democratic	
James E. Strunck	9,190

31st District—Cook County

Republican	
Gaetano O. Garro	4,439
Democratic	
Bernard S. Neistein	35,860

33rd District—Cook County

Republican	
Joseph F. Schafer	3,726
Democratic	
Thad L. Kusibab	32,680
Leonard W. Guzell	4,407

PRIMARY VOTE FOR STATE SENATORS—ALL PARTIES—APRIL 8, 1958—Continued

34th District
(To Fill Vacancy)

Counties	Republican	Democratic
	John W. Lewis, Jr.	Jack Austin
Clark	2,091	312
Coles	4,436	509
Cumberland	1,151	80
Douglas	1,888	110
Total	9,556	1,011

35th District

Counties	Republican		Democratic	
	Dennis J. Collins	Write-ins	Henry E. Jahn	Write-ins
DeKalb	4,607	2	1,265	1
Lee	5,196	----------	929	----------
Whiteside	3,339	----------	732	----------
Total	13,142	2	2,926	1

37th District

Counties	Republican	Democratic
	Joseph R. Peterson	Chester Bell
Bureau	5,920	1,177
Henry	3,188	1,430
Total	9,108	2,607

39th District

Counties	Republican	Democratic
	Fred J. Hart	Raymond L. Hall
LaSalle	15,037	2,580
Putnam	947	159
Total	15,984	2,739

PRIMARY VOTE FOR STATE SENATORS—ALL PARTIES—APRIL 8, 1958—Continued

41st District

Counties	Republican		Democratic
	Lottie Holman O'Neill	Harris W. Fawell	Hayes Beall
DuPage	15,286	15,665	7,042
Will	6,413	4,940	3,580
Total	21,699	20,605	10,622

43rd District

Counties	Republican	Democratic		
	Albert Scott	Robert A. "Bob" Welch	Guy D. Seckman	Dr. Howard K. Knapp
Brown	674	162	1,270	287
Fulton	3,966	3,306	598	609
Schuyler	991	29	337	605
Total	5,631	3,497	2,205	1,501

45th District

Counties	Republican		Democratic
	George E. Drach	Paul F. Wanless	G. G. Roderick
Cass	549	642	1,504
Morgan	2,442	3,334	2,081
Sangamon	14,673	12,868	12,415
Total	17,664	16,844	16,000

47th District

Counties	Republican	Democratic	
	Milton (Mink) Mueller	James O. Monroe	Casmer Skubish
Greene	692	1,555	303
Jersey	1,263	1,481	181
Madison	5,768	18,729	9,352
Total	7,723	21,765	9,836

PRIMARY VOTE FOR STATE SENATORS—ALL PARTIES—APRIL 8, 1958—Continued

49th District

Counties	Republican	Democratic
	Benjamin O. Cooper	James W. Gray
Perry	2,215	1,639
St. Clair	5,440	17,639
Washington	1,847	822
Total	9,502	20,100

51st District

Counties	Republican		Democratic		
	Gordon E. Kerr	Write-ins	T. Leo Dodd	Ray Beggs	Write-ins
Hardin	1,292		189	339	
Johnson	2,145		140	516	
Massac	2,790	6	148	656	1
Pope	1,125		105	162	
Saline	3,585		3,226	1,297	
Total	10,937	6	3,808	2,970	1

53rd District

Counties	Republican			Democratic
	Morris E. Muhleman	Paul C. Johnson	W. Don Jones	Ora Smith
Henderson	1,136	456	93	329
Mercer	1,720	987	139	1,038
Rock Island	3,379	2,287	315	4,291
Total	6,235	3,730	547	5,658

PRIMARY VOTE FOR STATE SENATORS—ALL PARTIES—APRIL 8, 1958 —Concluded

55th District

Counties	Republican	Democratic	
	W. Kenneth Downen	Paul A. Ziegler	Write-ins
Franklin	3,314	5,948	----------
Gallatin	1,004	1,565	----------
Hamilton	1,453	1,685	----------
White	922	3,416	1
Total	6,693	12,614	1

57th District

Counties	Republican	Democratic	
	Richard R. "Dick" Larson	J. M. Fineran	Write-ins
Knox	7,066	75	4
Warren	2,320	1	1
Total	9,386	76	5

PRIMARY VOTE FOR REPRESENTATIVES IN GENERAL ASSEMBLY—ALL PARTIES—APRIL 8, 1958

1st District—Cook County

Republican	
Jack E. Walker	16,688
Maurino R. Richton	11,419
Democratic	
Anthony Scariano	16,351½
Frank D. Novak	7,200½
John H. Hancock	2,952½
Donald L. Kagy	1,011

2nd District—Cook County

Republican	
Terrel E. Clarke	18,837½
Harold A. Hoover	13,127
Harry Teune	3,847
Democratic	
Frank X. Downey	20,852½
Clara C. Smollen	12,789
John P. Dohm	11,628

3rd District—Cook County

Republican	
George E. Dolezal	13,931
Frank A. Marek	13,915½
Democratic	
Paul G. Ceaser	13,274
Harold E. Jaeger	6,909½
Clarence M. Young	3,621½

4th District—Cook County

Republican	
Walter J. Reum	17,516½
Claude A. Walker	7,238
Raymond J. Barrett	3,863½
Democratic	
Raymond J. Welsh, Jr.	5,124½
Marvin E. Lore	1,331½
James S. Froelich	1,269

5th District—Cook County

Republican	
Elmer W. Conti	13,905
Harry J. Smith	7,052½
James H. Felt	4,122½
Richard B. Port	4,056
James F. Graves	568
Democratic	
Joseph J. Lelivelt	12,295½
Joseph P. Sandro	7,960

6th District—Cook County

Republican	
Arthur E. Simmons	19,952
John W. Carroll	19,023½
Democratic	
Bernard M. Peskin	16,463
Harry L. Kinser	14,572½
Joseph Francis Dettlo	6,567½

7th District—Cook County

Republican	
Frances L. Dawson	24,592½
Marion E. Burks	16,250
John Cadwalader Menk	5,071
Democratic	
Jeanne C. Hurley	7,073
Esther E. Jennings	2,180

8th District—Cook County

Republican	
Michael F. Zlatnik	10,618
Democratic	
Esther Saperstein	16,675
Paul F. Elward	11,178½

9th District—Cook County

Republican	
William E. Pollack	9,824½
Kenneth E. Moberly	5,574½
Democratic	
Joseph F. Fanta	23,104½
Nicholas Zagone	10,331½

10th District—Cook County

Republican	
Albert W. Hachmeister	6,398½
Johann S. Ackerman	3,960½
Democratic	
Kenneth R. Wendt	22,617
Frank Lyman	15,247½

11th District—Cook County

Republican	
Paul J. Randolph	7,715
Democratic	
Joseph L. De La Cour	20,184
George W. Dunne	19,046½

12th District—Cook County

Republican	
Charles O. Miller	7,972½
William T. Pienta	1,836
Democratic	
Charles H. Kordowski	21,855½
Kenneth W. Course	15,237
A. Kenneth Mrowiec	4,992

13th District—Cook County

Republican	
Elroy C. Sandquist	6,777½
Joseph Kaplan	1,437½
Herbert G. Thrift	1,319½
Democratic	
James P. Loukas	17,148
Nathan J. Kaplan	16,305

14th District—Cook County

Republican	
Oscar Hansen	8,618½
Horace H. Brock	5,643½
Democratic	
Harry H. Semrow	24,080
Bernard J. Fio Rito	13,102½

15th District—Cook County

Republican	
Peter J. Miller	12,202½
Al Sakowicz	3,963½
Samuel V. Colaizzi	1,237
Dale N. Gross	1,029
Charles H. Strickert, Jr.	874
Angelo David Mazza	452½
Democratic	
Chester R. Wiktorski, Jr.	20,602
John F. Leon	16,917½
John B. Healy	4,307½
Joseph La Barbera	2,349
Samuel A. Guanci	2,218

PRIMARY VOTE FOR REPRESENTATIVES IN GENERAL ASSEMBLY—ALL PARTIES—APRIL 8, 1958
Continued

16th District—Cook County

Republican	
Bernard McDevitt	8,810
Democratic	
William G. Clark	25,562
Peter M. Callan	24,442
Patrick Temple	2,543

17th District—Cook County

Republican	
Peter C. Granata	8,639½
Democratic	
Sam Romano	36,175
Andrew A. Euzzino	28,198½

18th District—Cook County

Republican	
Louis F. Capuzi	10,675½
Democratic	
John P. Touhy	35,503
Nicholas E. Caruso	21,268½
Ward P. Fisher	2,443½
Mario Garofalo	1,355½

19th District—Cook County

Republican	
Louis Janczak	4,540½
Democratic	
Richard A. Napolitano	34,953
Edward J. Shaw	33,661½

20th District—Cook County

Republican	
William H. Robinson	5,818
Yolande M. Johnson	2,547½
Democratic	
Corneal A. Davis	22,533
James Y. Carter	19,374

21st District—Cook County

Republican	
J. Horace Gardner	7,601
Henry C. Butler	1,891½
James A. Strickling	986
Democratic	
Cecil A. Partee	22,579
Kenneth E. Wilson	20,247

22nd District—Cook County

Republican	
Elwood Graham	5,444½
A. B. Ray, Jr.	1,832
James L. Tukes	1,059
Democratic	
Charles F. Armstrong	21,456½
Floy Clements	17,563
Lemuel E. Bentley	2,963½

23rd District—Cook County

Republican	
Noble W. Lee	8,946
William F. Scannell	3,886
Democratic	
Nathan J. Kinnally	13,891½
Abner J. Mikva	11,614½

24th District—Cook County

Republican	
Edward J. Derwinski	6,330
Democratic	
Henry M. Lenard	19,756½
Nick Svalina	13,091
Carl Weksler	2,387

25th District—Cook County

Republican	
Edward Schneider	8,863
Raymond J. Kahoun	2,067
Democratic	
John G. Ryan	14,998½
Peter J. Whalen	11,054

26th District—Cook County

Republican	
William J. Morgensen	8,794½
George F. Stastny	6,050½
Democratic	
John P. Downes	26,334½
John M. Daley	19,805

27th District—Cook County

Republican	
Walter "Babe" McAvoy	9,043½
James J. Godfrey	1,443
Dr. Marion J. Florek	1,160½
Democratic	
Michael H. McDermott	23,274
Michael E. Hannigan	22,902½

28th District—Cook County

Republican	
Michael A. Ruddy	5,206
Democratic	
Frank J. Smith	25,234½
John G. Fary	20,554½
Stanley (Mono) Monokoski	3,790½
Roy Gray	1,942½

29th District—Cook County

Republican	
Thomas J. Curran	6,254
Stanley T. Deering	1,171
Leo C. Seske	504
Arthur Peterson	311
Democratic	
Matt Ropa	33,108½
George Noonan	29,728½

30th District—Cook County

Republican	
Hector A. Brouillet	7,129
Democratic	
Frank C. Wolf	46,199
Lillian Piotrowski	34,333
Pete Missing	3,754½

PRIMARY VOTE FOR REPRESENTATIVES IN GENERAL ASSEMBLY—ALL PARTIES—APRIL 8, 1958
Continued

31st District—Lake County

Republican		Democratic	
Robert Coulson	29,614	Jack Bairstow	10,860
W. J. Murphy	25,133½	John Lawrence Balen	3,675
Francis J. Berry	14,154		
Harry O. Kilbane	10,255½		
Bernard "Bernie" E. Drew	9,458		
Write-ins	3		

32nd District

Counties	Republican				Democratic		
	A. B. McConnell	John P. Manning	Charles B. Allen	Willard W. Jones	Ferne Carter Pierce	Arthur J. Desmond	Donald M. Amos
Boone	4,792½	3,266	2,328	624	525	444	76
DeKalb	2,736½	6,667	4,296	957½	3,433	669	483
McHenry	21,759½	6,963½	6,109½	1,262	1,827	4,449	261
Ogle	3,344½	10,031	9,714½	3,238½	1,604	478	208
Total	32,633	26,927½	22,448	6,082	7,389	6,040	1,028

33rd District—Winnebago County

Republican		Democratic	
Mabel E. Green	30,378	William Pierce	22,838
David Hunter, Jr.	29,924		
Shirley Holland	22,392		

34th District

Counties	Republican			Democratic
	Harold W. Widmer	George S. Brydia	Write-ins	John K. Morris
Carroll	2,212½	1,910½	----------	2,181
Daviess	4,760	3,542½	----------	1,355
Stephenson	11,496	4,435	5	3,217
Whiteside	3,500	7,265	----------	2,403
Total	21,968½	17,153	5	9,156

PRIMARY VOTE FOR REPRESENTATIVES IN GENERAL ASSEMBLY—ALL PARTIES—APRIL 8, 1958
Continued

35th District—Kane County

Republican		Democratic	
Robert F. Casey	21,763	John Jerome (Jack) Hill	10,607
J. Lisle Laufer	16,154½	Leon M. Schuler	5,967
Lucille B. Even	11,328½	Elmer M. Frieders	1,082

36th District—DuPage County

Republican		Democratic	
John N. Erlenborn	35,989	William A. Redmond	12,862½
Lee E. Daniels	34,279	Fred W. Anderson	10,386½
Edgar C. Bundy	21,684		

37th District—Will County

Republican		Democratic	
Warren L. Wood	19,833	Francis J. Loughran	10,401
Louis F. Bottino	14,383½	P. Jay Davis	2,580

38th District

Counties	Republican			Democratic
	Clayton C. Harbeck	Carl W. Soderstrom	Write-ins	Joseph P. Stremlau
Grundy	6,107	9,460	----------	73
Kendall	2,631½	3,852½	1½	65
LaSalle	26,847	21,634	----------	9,01
Total	35,585½	34,946½	1½	10,40

39th District

Counties	Republican		Democratic		
	Ralph Stephenson	Robert "Bob" Austin	Paul E. Rink	Leonard W. Ross	Harold G Foiles
Mercer	3,665½	4,340½	2,024½	918	2
Rock Island	8,611½	5,985	10,447½	7,406	2,00
Total	12,277	10,325½	12,472	8,324	2,21

PRIMARY VOTE FOR REPRESENTATIVES IN GENERAL ASSEMBLY—ALL PARTIES—APRIL 8, 1958
Continued

40th District

Counties	Republican		Democratic
	Charles K. Willett	W. K. (Kenny) Davidson	Tobias (Toby) Barry, Sr.
Bureau	9,189⅓	7,529½	4,371
Henry	3,978½	5,776½	4,692
Lee	12,642½	3,377½	2,924
Stark	1,191	2,341½	597
Total	27,001½	19,025	12,584

41st District

Counties	Republican			Democratic	
	William C. Harris	George E. Luehrs	Elmer C. Wilson	Samuel H. Shapiro	Kenneth W. Cote
Ford	5,361	1,778	3,032	828	388
Kankakee	2,634	13,476	7,339	3,254½	1,972½
Livingston	17,235	878	1,498	3,153	414
Total	25,230	16,132	11,869	7,235½	2,774½

42nd District

Counties	Republican		Democratic
	Ben S. Rhodes	Dean McCully	J. W. "Bill" Scott
DeWitt	4,146	2,305	2,970
Marshall	1,006½	3,661½	2,445
McLean	21,120½	8,511½	6,126
Putnam	922	1,921	468
Woodford	2,716½	6,194	2,436
Total	29,911½	22,593	14,445

43rd District—Peoria County

Republican		Democratic	
Robert L. Burhans	17,292	James D. Carrigan	21,081
John C. Parkhurst	15,629		
C. Bonner Triebel	12,949		
Clyde C. Trager	12,423½		
Robert G. Day	7,532½		
Peter J. Naughton	5,681		

PRIMARY VOTE FOR REPRESENTATIVES IN GENERAL ASSEMBLY—ALL PARTIES—APRIL 8, 1958
Continued

44th District

Counties	Republican			Democratic		
	Dr. Edwin E. Dale	Charles W. Clabaugh	Ora D. Dillavou	Leo Pfeffer	Glen W. Braden	Louise Forestner
Champaign	12,850	9,399	10,813	4,401½	1,426½	1,353
Moultrie	1,022	2,210½	1,102	1,219	3,877	404
Piatt	1,521	2,749	2,166½	817½	522½	243½
Total	15,393	14,358½	14,081½	6,438	5,826	2,000½

45th District

Counties	Republican				Democratic
	Samuel L. Martin	Clarence G. Hall	Melvin A. Weyand	Hugh Williams	Robert (Bob) Craig
Iroquois	16,599½	1,539½	5,303	493½	1,224
Vermilion	6,708½	21,070½	12,715½	4,076	8,885
Total	23,308	22,610	18,018½	4,569½	10,109

46th District

Counties	Republican				
	Walter E. Hill	Rae C. Heiple II	Ward G. Grundy	Howard S. White	Orlyn E. Boote
Cass	994½	803	743½	752½	57½
Fulton	7,932	1,887	866	1,606	636½
Mason	553½	742½	513	3,294	144
Tazewell	1,984½	5,791	6,071½	1,948½	1,828½
Total	11,464½	9,223½	8,194	7,601	2,666½

46th District

Counties	Democratic			
	C. R. (Butch) Ratcliffe	Willis L. Stamm	John R. (Jim) Horn	J. Paul Madison
Cass	5,963½	90	253	331½
Fulton	5,673½	1,851	1,283½	3,988½
Mason	2,196	412½	237	335
Tazewell	8,461	4,612	5,077½	1,872½
Total	22,294	6,965½	6,851	6,527½

PRIMARY VOTE FOR REPRESENTATIVES IN GENERAL ASSEMBLY—ALL PARTIES—APRIL 8, 1958
Continued

47th District

Counties	Republican		Democratic			
	Barrett F. Rogers	George M. Grandfield	Robert W. McCarthy	John W. Alsup	Paul H. Ferguson	John R. Muehlebach
Logan	13,254	2,736	4,033½	237	256	66
Macon	9,149½	9,896½	11,387½	9,033½	6,352½	1,606
Menard	3,325½	1,414½	1,285	398	438½	156½
Total	25,729	14,047	16,706	9,668½	7,047	1,828½

48th District—Sangamon County

Republican		Democratic	
G. William Horsley	38,219	Allen T. Lucas	31,585
George P. Coutrakon	34,731½	Joseph P. Gaffigan	11,250
Harold D. Johnson	9,534	Harold F. Jesberg	1,343

49th District

Counties	Republican		Democratic	
	Hugh Green	H. B. Ihnen	Carl H. Wittmond	Fred L. Goodwin
Adams	2,814½	7,191½	7,728	12,903½
Calhoun	655½	985½	2,799	291
Greene	2,085	648	3,354	2,448
Morgan	12,253	4,226	3,111	3,036
Pike	1,777	2,793	5,564	2,056
Scott	1,171	783	1,612½	464½
Total	20,756	16,627	24,168½	21,199

50th District

Counties	Republican		Democratic	
	Robert T. "Bob" McLoskey	Rollo R. Robbins	Martin P. Sutor	Lawrence M. Lasswell
Brown	754½	1,402½	1,717½	2,029½
Hancock	2,340	5,167½	780	2,635½
Henderson	3,415½	1,556½	582	429
Knox	11,128	8,935½	3,207	585
McDonough	5,391½	8,849	1,126½	1,293
Schuyler	927	2,444	1,170½	1,240½
Warren	6,107	1,420	1,301	594
Total	30,063½	29,775	9,884½	8,806½

PRIMARY VOTE FOR REPRESENTATIVES IN GENERAL ASSEMBLY—ALL PARTIES—APRIL 8, 1958
Continued

51st District

Counties	Republican			Democratic	
	A. Lincoln Stanfield	Paul "Red" Graham	John William Callahan	Dave Glenn	John Edward Hopper
Clark	2,520	2,278½	1,833	2,959½	829½
Coles	2,368½	7,493½	5,892½	5,058½	1,689
Crawford	2,083	3,138	3,163	2,022½	794½
Cumberland	689½	2,194	1,040½	3,247½	553½
Douglas	3,406½	1,674½	1,347½	1,124½	376½
Edgar	9,813	1,360½	1,331	1,867½	2,115
Total	20,880½	18,112	14,607½	16,280	6,358

52nd District

Counties	Republican		Democratic	
	Orval W. Hittmeier	Theodore W. Lay	Charles Ed Schaefer	Edward C. Eberspacher
Christian	4,920	2,243	9,311½	9,728
Jersey	3,114	1,011	3,997½	1,132½
Macoupin	5,439	4,509	13,228	5,590
Montgomery	10,134	1,527	8,876½	2,192½
Shelby	4,558½	1,856½	1,412	4,742½
Total	28,165½	11,146½	36,825½	23,385½

53rd District—Madison County

Republican		Democratic	
Ralph T. Smith	12,975½	Paul Simon	41,578
Everett (Doc) Haven	5,238½	Lloyd Curly Harris	23,481
Write-ins	3	Andrew C. Gitchoff	18,512½
		William E. Parker	5,580
		Roy L. Wilimzig, Jr.	2,072½

PRIMARY VOTE FOR REPRESENTATIVES IN GENERAL ASSEMBLY—ALL PARTIES—APRIL 8, 1958
Continued

54th District—St. Clair County

Republican		Democratic	
Otis L. Miller, Sr.	11,923½	Alan J. Dixon	26,137½
Leon E. Davis	7,455	Frank Holten	24,931
		Thomas F. "Skip" Hennessy	8,737
		Robert J. McGeehan	2,257½

55th District

Counties	Republican		Democratic		
	Warren O. Billhartz	Joseph B. Siemer	Edwin R. Haag	Miles E. Mills	Oscar E. Robertson
Bond	1,910½	1,572½	1,080½	599½	323
Clinton	4,528	872	4,386	338	270½
Effingham	1,456½	4,628½	1,264½	4,581	2,357
Fayette	2,857½	2,962½	1,123	3,969	809
Marion	4,705½	3,272	5,542	2,933½	1,726
Total	15,458	13,307½	13,396	12,421	5,485½

56th District

Counties	Republican		Democratic		
	S. O. Dale	Garrel Burgoon	Ray Koehler	Dr. William A. Moore, M.D.	Write-ins
Clay	2,554	1,065	1,656	1,353	----------
Edwards	4,083	1,729	745½	432	----------
Jasper	3,400½	1,065	3,037½	2,414½	3
Lawrence	1,063½	4,540½	2,434½	2,580½	----------
Richland	2,940	1,224	1,017	2,274	----------
Wabash	2,092½	2,629½	2,092½	1,078½	----------
Wayne	9,394½	1,848	1,173	777	----------
White	1,665½	1,273½	6,648	2,523	----------
Total	27,193½	15,374½	18,804	13,432½	3

PRIMARY VOTE FOR REPRESENTATIVES IN GENERAL ASSEMBLY—ALL PARTIES—APRIL 8, 1958
Continued

57th District

Counties	Republican		Democratic		
	Wayne Fitzgerrell	Write-ins	Clyde Lee	Bert Baker	Dean R. Hammack
Franklin	11,598	9	3,995	17,560	2,660
Jefferson	6,810	----------	16,065	1,933	1,793
Perry	6,791	----------	1,632	1,731	2,370
Washington	5,563	----------	1,388½	484½	957
Total	30,762	9	23,080½	21,708½	7,780

58th District

Counties	Republican				
	W. J. McDonald	John E. Miller	Roy G. "Rastus" Dillow	A. E. Miller	James N. Butcher
Alexander	732½	8,495	1,371	441½	210½
Jackson	8,644½	1,402½	2,041	606	988½
Monroe	2,928	1,264½	333	525	135
Pulaski	466½	3,206½	634½	339½	132½
Randolph	6,298½	3,455½	1,571	634½	287½
Union	702	1,800	4,162	105	37
Total	19,772	19,624	10,112½	2,651½	1,791

58th District

Counties	Democratic	
	Clyde L. Choate	James D. Holloway
Alexander	2,700½	756
Jackson	4,553½	2,254
Monroe	742½	560½
Pulaski	1,520	333
Randolph	3,114½	7,065½
Union	9,165	1,764
Total	21,796	12,733

PRIMARY VOTE FOR REPRESENTATIVES IN GENERAL ASSEMBLY—ALL PARTIES—APRIL 8, 1958
Concluded

59th District

Counties	Republican			
	C. L. McCormick	Homer Butler	Eugene Choisser	Delmer R. Mitchell
Gallatin	2,202	675½	1,894½	155
Hamilton	2,398½	1,477½	1,659½	438
Hardin	2,166	1,257	1,105½	300
Johnson	5,175	2,269½	348	765
Massac	3,961½	1,032	787½	2,589½
Pope	1,907	1,104	625½	253½
Saline	1,384	3,133½	8,379	600
Williamson	3,494	8,816½	1,175	3,591½
Total	22,688	19,765½	15,974½	8,692½

59th District

Counties	Democratic		
	Paul Powell	Wayman LeRoy Welborn, Jr.	K. Neil Thurmond
Gallatin	4,506	616	295½
Hamilton	5,193½	916	553
Hardin	1,453	208	89½
Johnson	2,151	192	87
Massac	2,300½	230½	196½
Pope	887	110	41
Saline	10,361	3,479½	811½
Williamson	9,197½	6,680	3,432½
Total	36,049½	12,434	5,506½

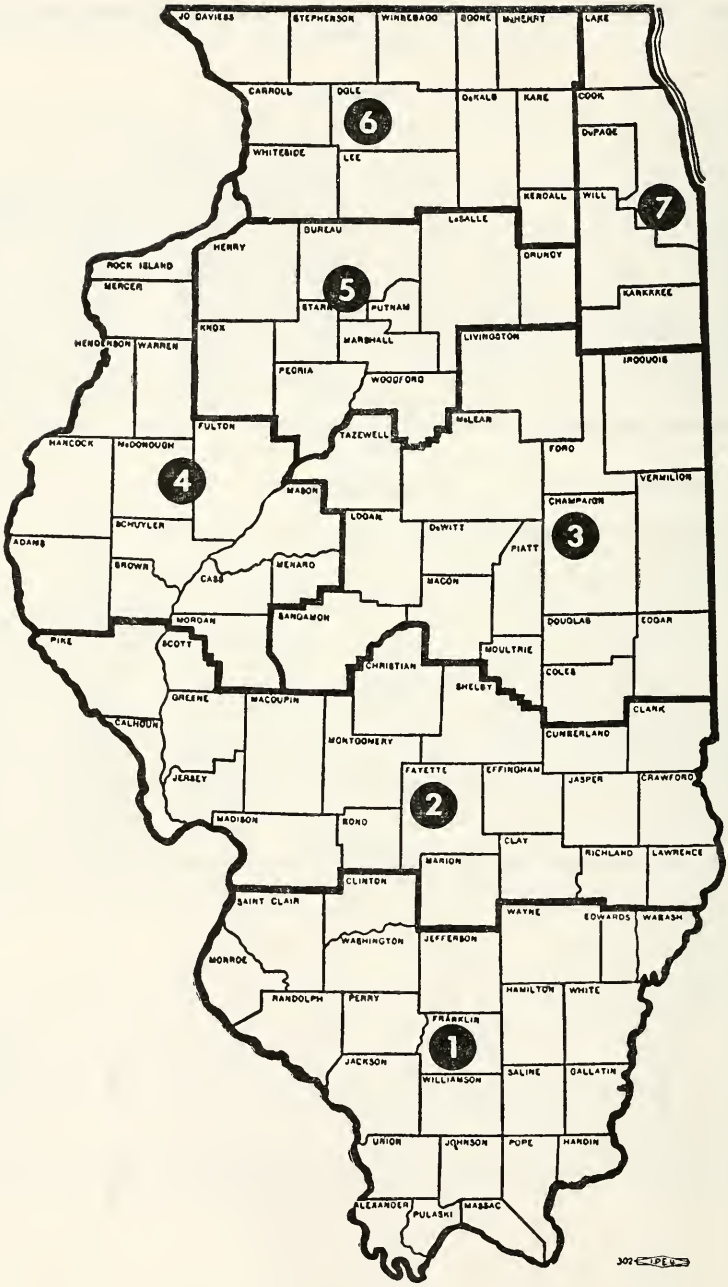

Supreme Court District Apportionment.

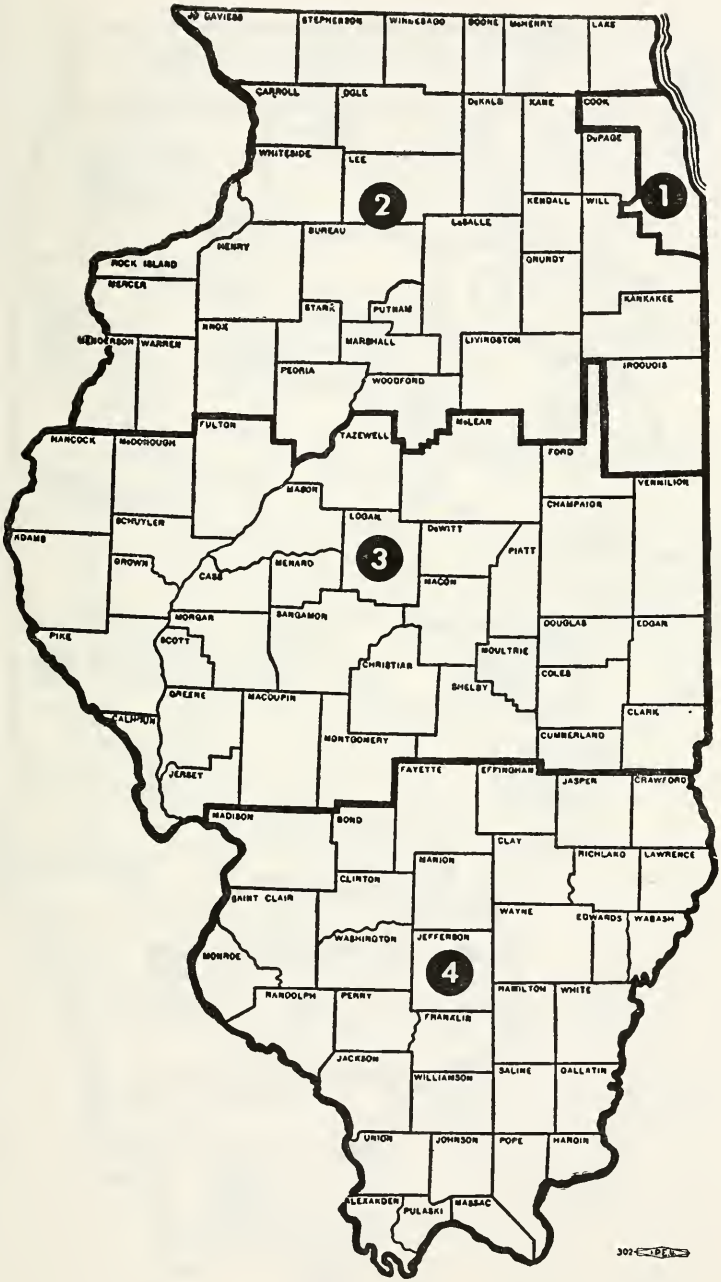

Appellate Court District Apportionment.

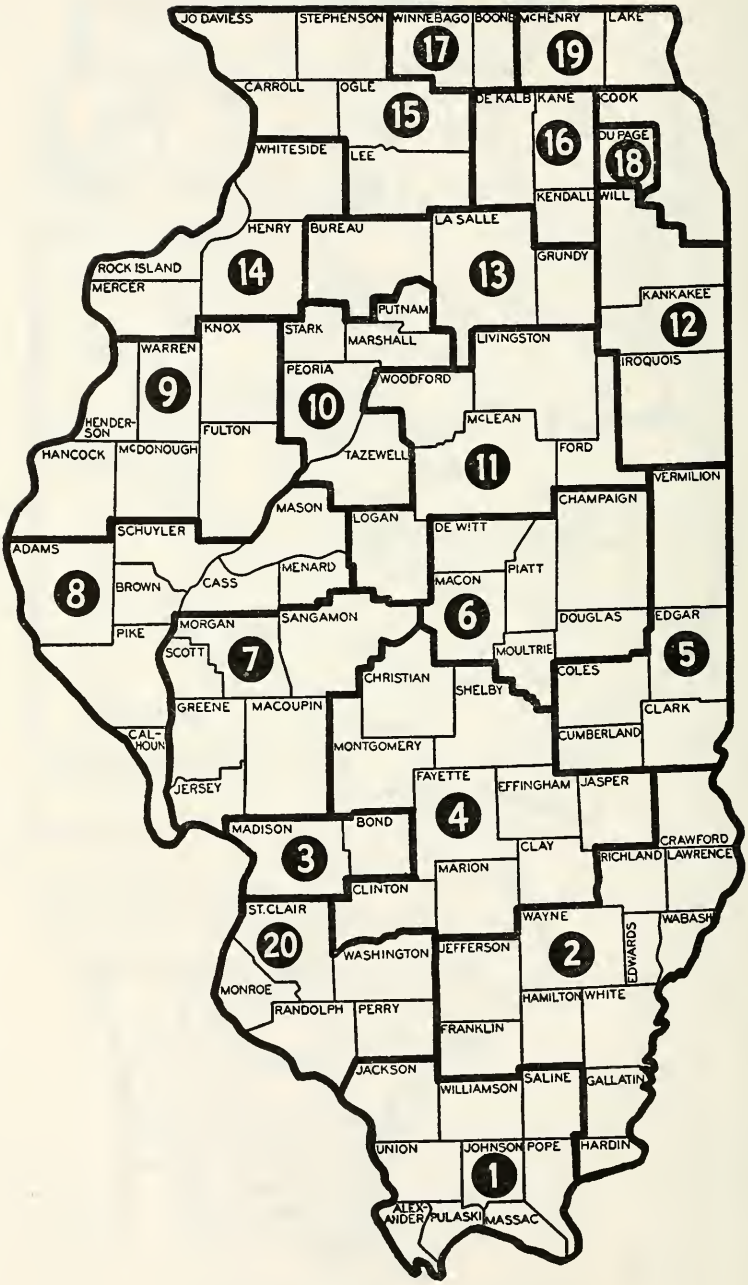

Circuit Court District Apportionment.

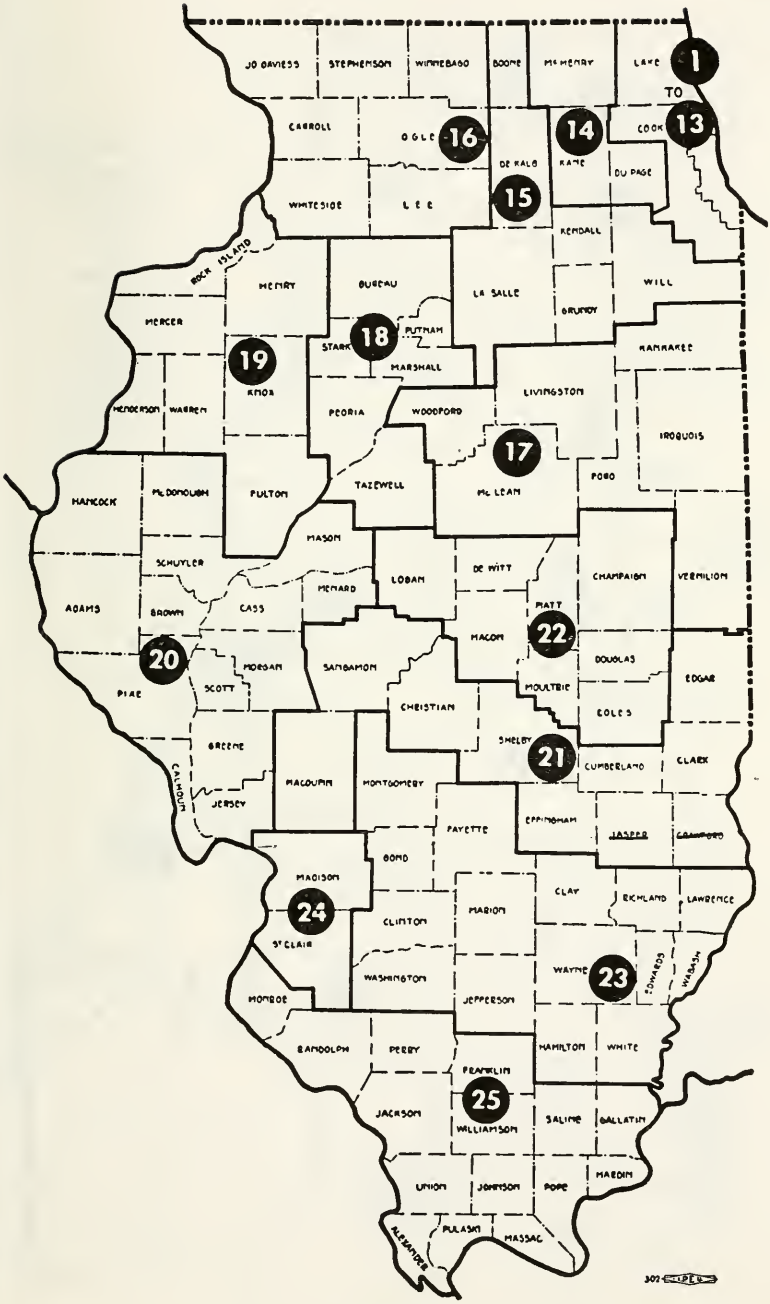

Congressional Districts In Illinois.
(1951 Act.)

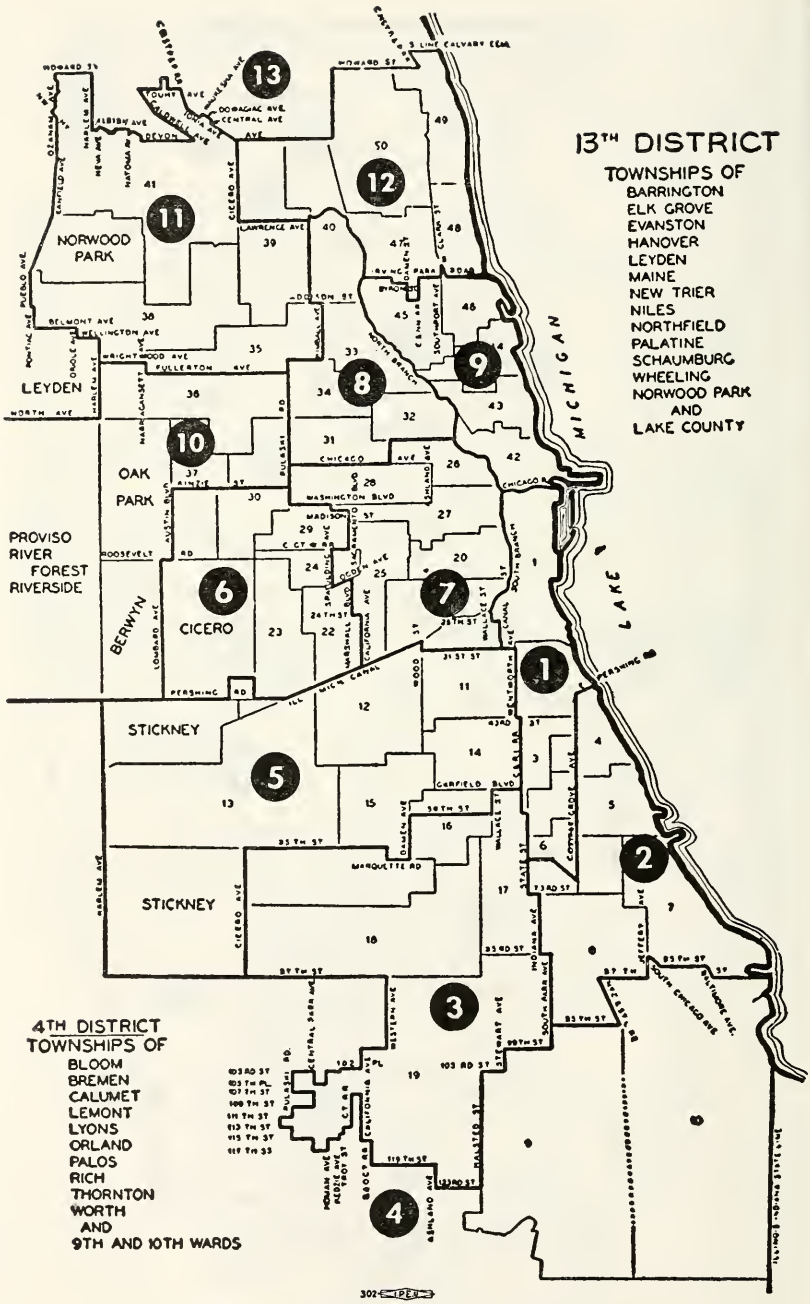

Congressional Districts in Cook County.
(1951 Act.)

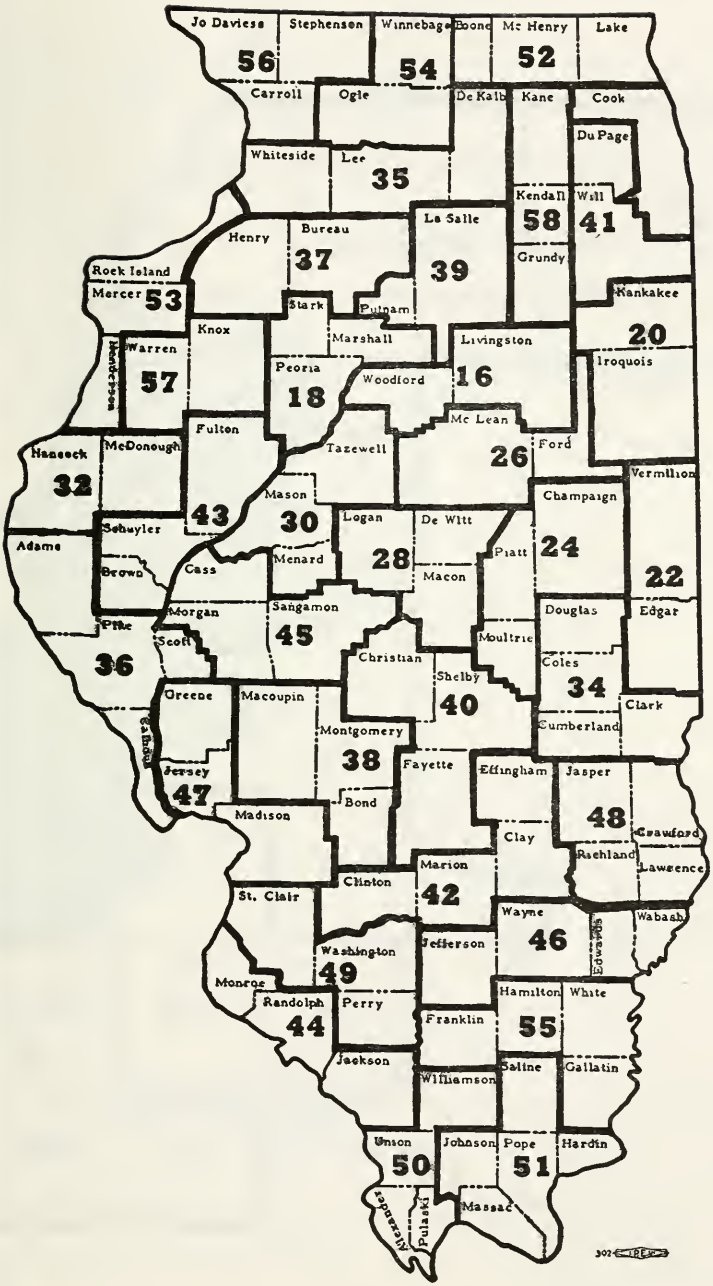

Senate Districts outside of Cook County.

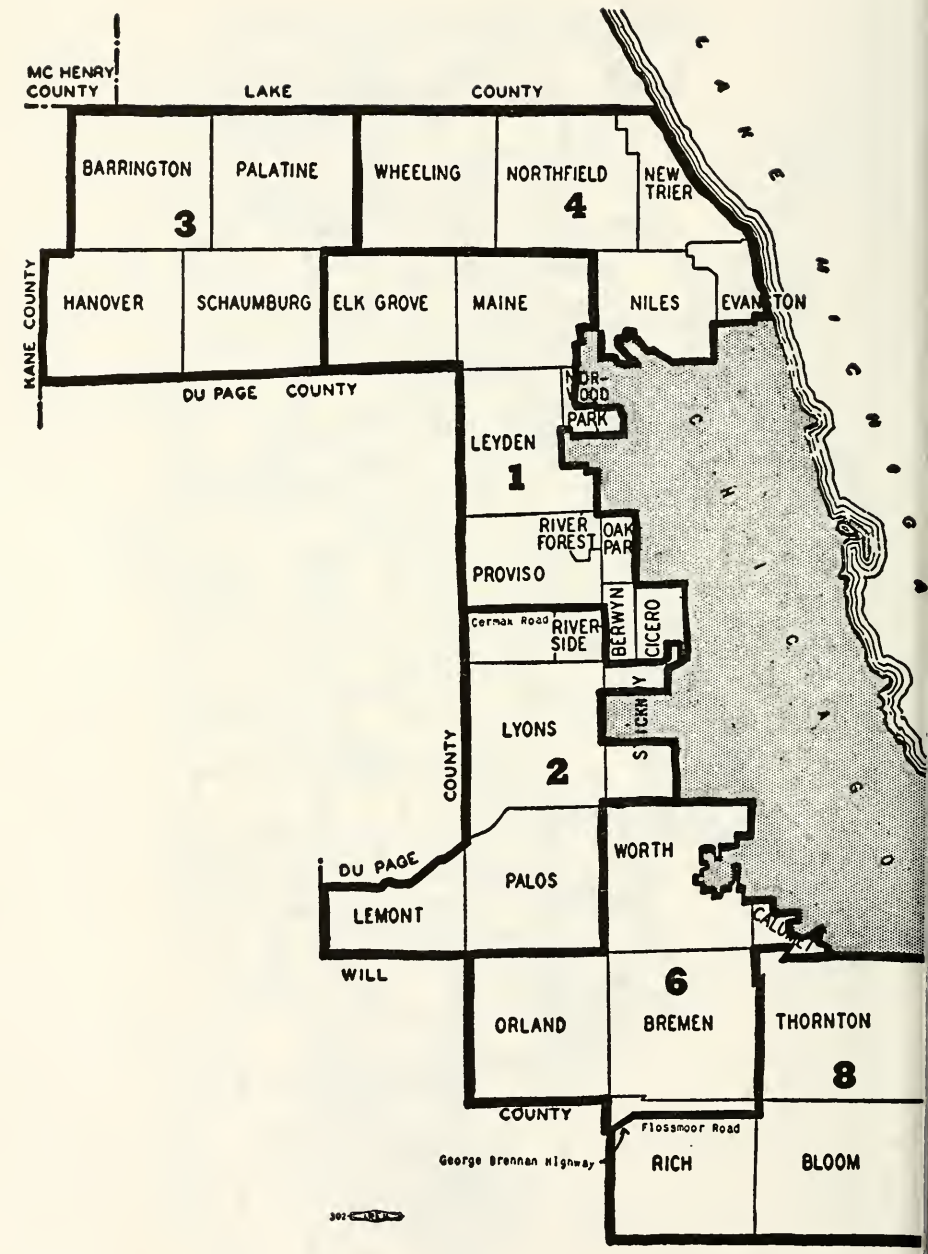

Senate Districts Cook County outside of Chicago

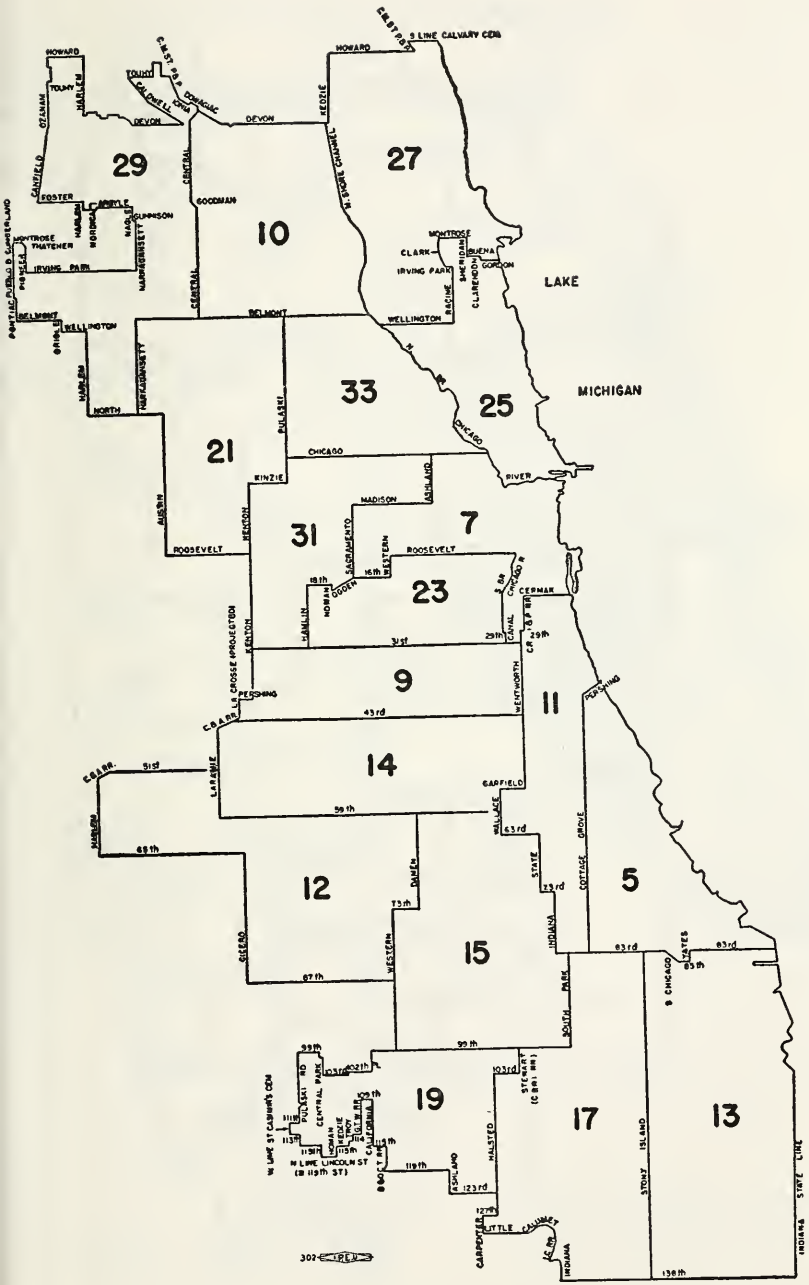

Senate Districts City of Chicago.

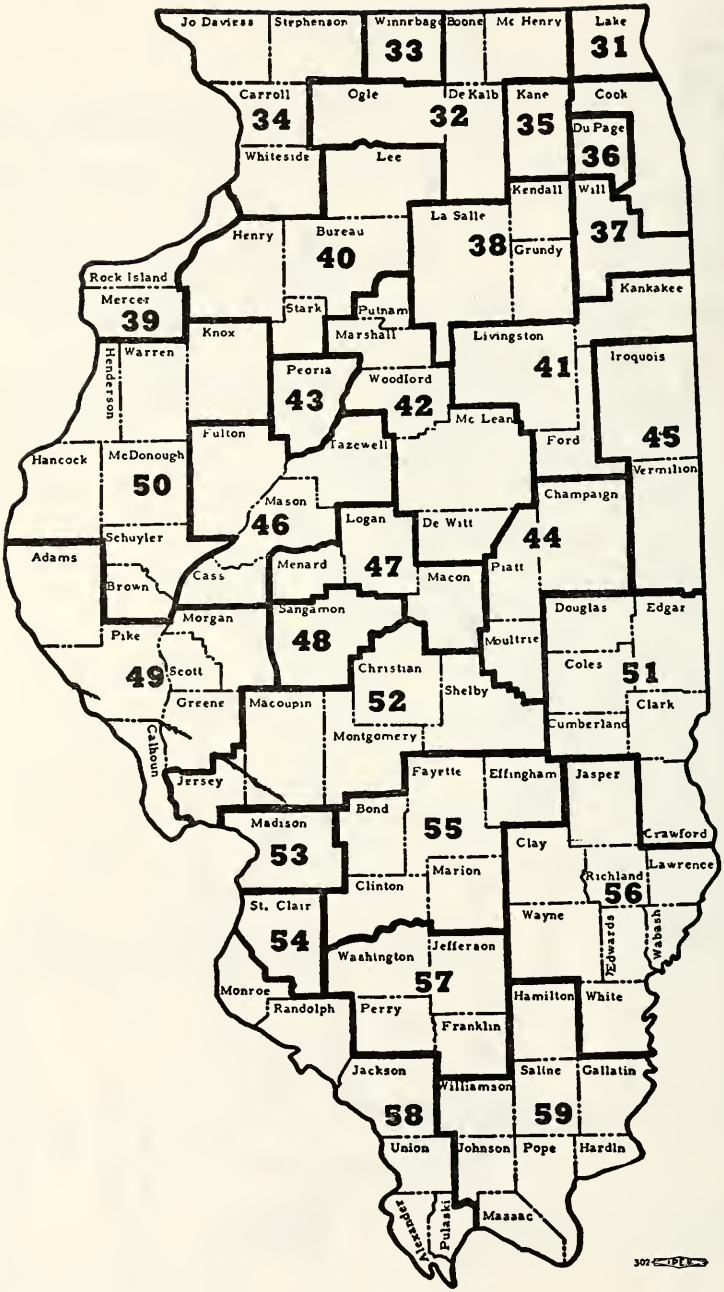

Representative Districts outside of Cook County.

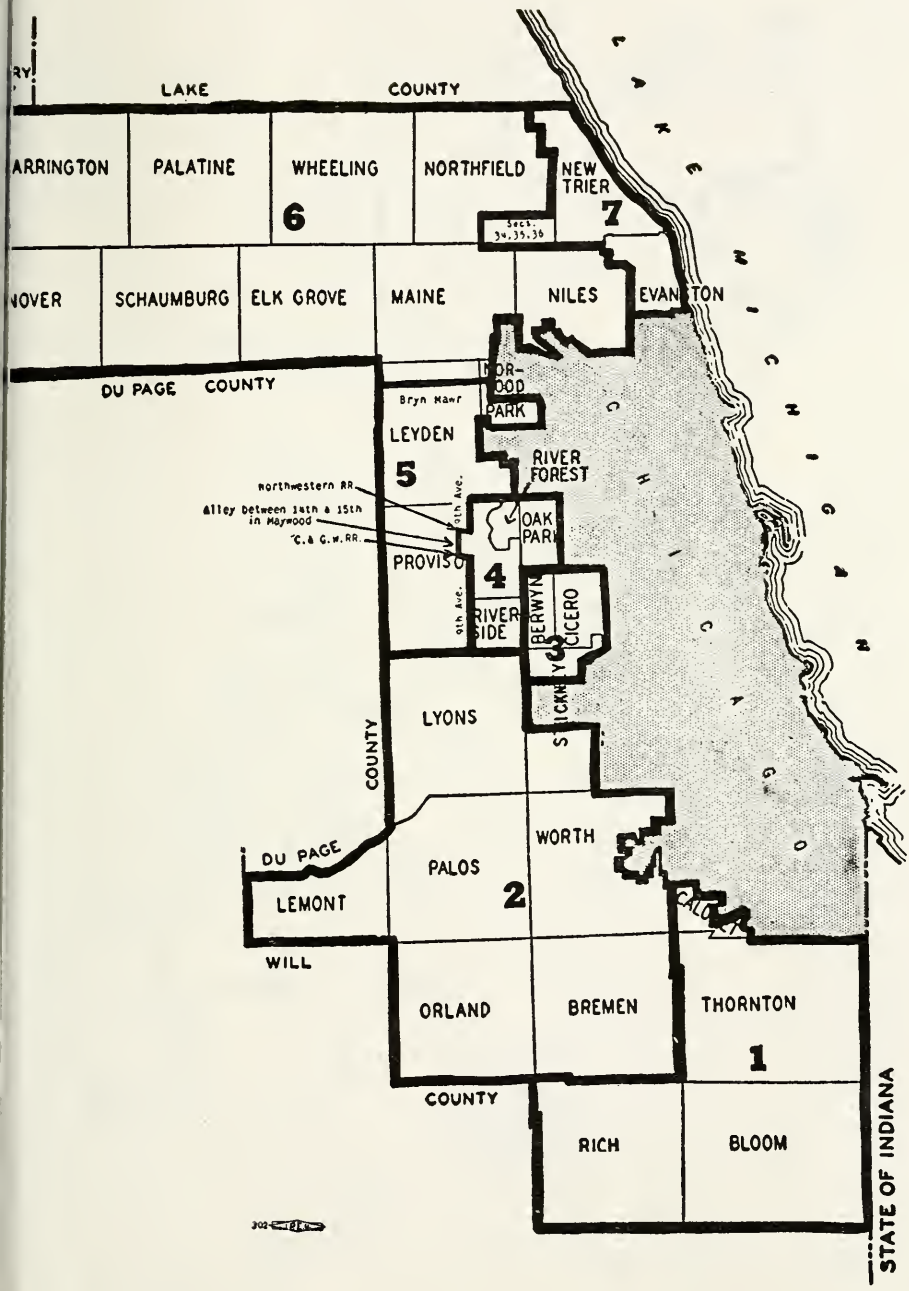

Representatives Districts Cook County outside of Chicago.

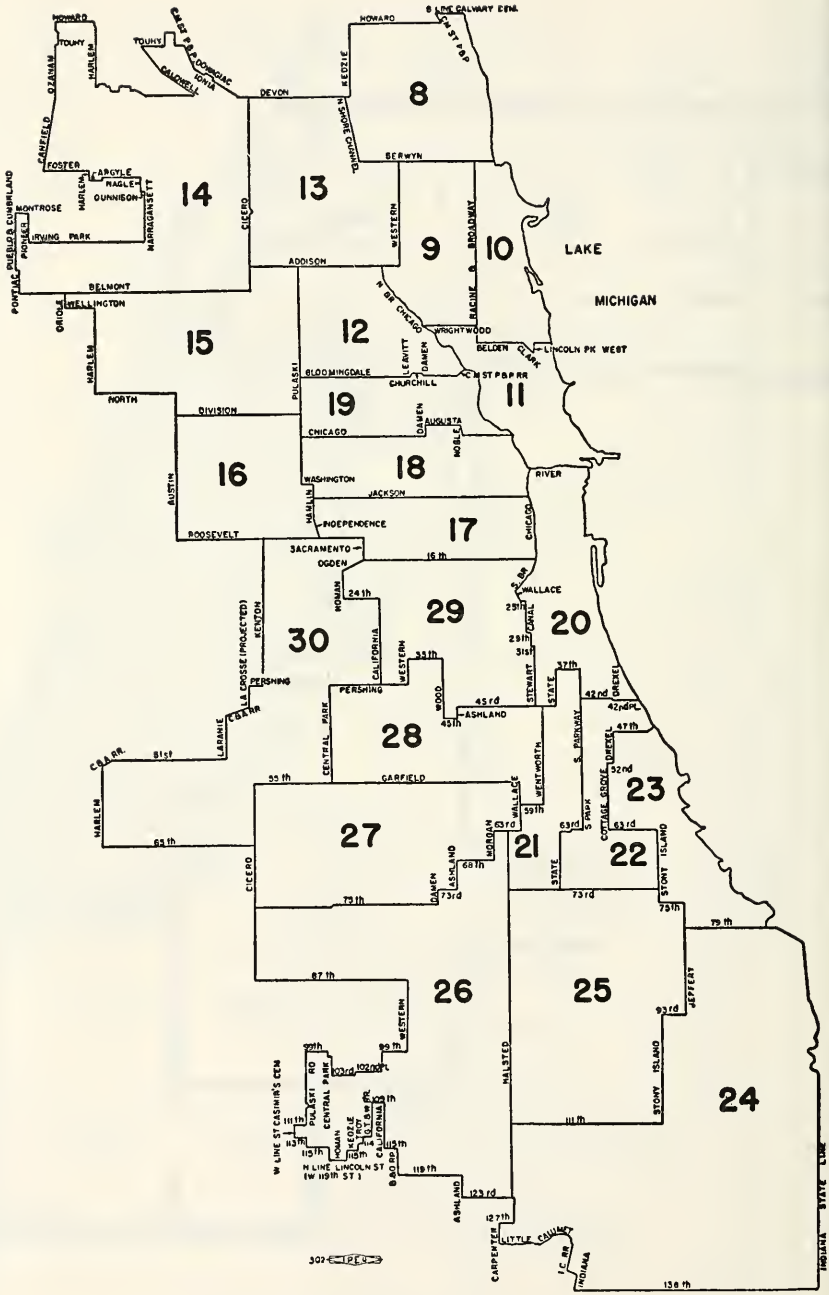

Representative Districts City of Chicago.

ILLINOIS
Land of Lincoln